

**NOTICE!!**

**These documents have been scanned!**

**Do not place un-scanned documents beneath this notice!**

**Do not remove this notice from this file!**

GPO Jacket No. 560-102  
Print Order 61540  
Rise Business Services, LLC  
Job=AZ15 5/15/2019



Box Number= AZ15053



Claim Begin-End: AMC413285-AMC413292

1 Initial Receipt



AZ15053-16

AMC412566-AMC413285

**United States Department of the Interior**  
**Bureau of Land Management**  
 LANDS/RECREATION & PLANNING  
 ONE N CENTRAL AVE  
 PHOENIX, AZ 85004 -2203  
 Phone: 602-417-9200

Receipt

No:

2495927

Transaction #: 2572834

Date of Transaction: 01/09/2012

**ENTERED INTO COMPUTER**

CUSTOMER:

JAN 27 2012 *ps*

GRE INC

2091 MURRAY HOLLADAY RD STE 22

SALT LAKE CITY, UT 84117-5174 US

| LINE #        | QTY  | DESCRIPTION   | REMARKS | UNIT PRICE | TOTAL             |
|---------------|------|---|---------|------------|-------------------|
| 1             | 8.00 | LOCATABLE MINERALS / MINING CLAIMS-<br>NEW, UNADJUD, ONE OR MORE AUTH NOS / NEW<br>MINING CLAIM PROCESSING FEE \$15<br><b>CASES:</b> AMC413285/\$15.00, AMC413286/\$15.00,<br>AMC413287/\$15.00, AMC413288/\$15.00, AMC413289/<br>\$15.00, AMC413290/\$15.00, AMC413291/\$15.00,<br>AMC413292/\$15.00     |         | - n/a -    | 120.00            |
| 2             | 8.00 | LOCATABLE MINERALS / MINING CLAIMS-<br>NEW, UNADJUD, ONE OR MORE AUTH NOS / NEW<br>MINING CLAIM MAINT FEE \$140<br><b>CASES:</b> AMC413285/\$140.00, AMC413286/\$140.00,<br>AMC413287/\$140.00, AMC413288/\$140.00, AMC413289/<br>\$140.00, AMC413290/\$140.00, AMC413291/\$140.00,<br>AMC413292/\$140.00 |         | - n/a -    | 1120.00           |
| 3             | 8.00 | LOCATABLE MINERALS / MINING CLAIMS-<br>NEW, UNADJUD, ONE OR MORE AUTH NOS / NEW<br>MINING CLAIM LOCATION FEE \$34<br><b>CASES:</b> AMC413285/\$34.00, AMC413286/\$34.00,<br>AMC413287/\$34.00, AMC413288/\$34.00, AMC413289/<br>\$34.00, AMC413290/\$34.00, AMC413291/\$34.00,<br>AMC413292/\$34.00       |         | - n/a -    | 272.00            |
| <b>TOTAL:</b> |      |   |         |            | <b>\$1,512.00</b> |

## PAYMENT INFORMATION

NOTE: Items will appear on credit card statement as "Bureau of Land Mgmt CO".

|   |         |   |             |            |
|---|---------|---|-------------|------------|
| 1 | AMOUNT: | 1512.00   | POSTMARKED: | N/A        |
|   | TYPE:   | CREDIT CARD   | RECEIVED:   | 01/09/2012 |
|   | NAME:   | 2091 MURRAY HOLLADAY RD STE 22<br>SALT LAKE CITY UT 84117-5174 US |             |            |



official electronic record contained therein.

|               |                  |            |        |
|---------------|------------------|------------|--------|
| CARD NO:      | XXXXXXXXXXXX4136 | AUTH CODE: | 011596 |
| NAME ON CARD: | JESSICA M SHUMAN |            |        |
| EXPIRES:      | 09/2012          |            |        |
| SIGNATURE:    |                  |            |        |

|         |
|---------|
| REMARKS |
|         |

This receipt was generated by the automated BLM Collections and Billing System and is a paper representation of a portion of the official electronic record contained therein.

**ENTERED INTO COMPUTER**

**JAN 27 2012**

# Bureau of Land Management

Arizona State Office


One North Central Avenue, Suite 800

Phoenix, Arizona 85004

Phone: 602-417-9200

Fax: 602-417-9556

## Fax Cover Sheet



To: \_\_\_\_\_

Phone: \_\_\_\_\_ Fax: \_\_\_\_\_

Office: \_\_\_\_\_

From: \_\_\_\_\_

Phone: \_\_\_\_\_

Number of pages including cover sheet: \_\_\_\_\_

Remarks: \_\_\_\_\_

\_\_\_\_\_  
\_\_\_\_\_  
\_\_\_\_\_  
\_\_\_\_\_  
\_\_\_\_\_  
\_\_\_\_\_  
\_\_\_\_\_  
\_\_\_\_\_  
\_\_\_\_\_

**NOTICE!!**

**These documents have been scanned!**

**Do not place un-scanned documents beneath this notice!**

**Do not remove this notice from this file!**

GPO Jacket No. 560-102  
Print Order 61540  
Rise Business Services, LLC  
Job=AZ15 5/15/2019



Box Number= AZ15053



Claim Begin-End: AMC413285-AMC413292

2 Correspondence



AZ15053-16

AMC412566-AMC413285

**SENDER: COMPLETE THIS SECTION**

- Complete items 1, 2, and 3. Also complete item 4 if Restricted Delivery is desired.
- Print your name and address on the reverse so that we can return the card to you.
- Attach this card to the back of the mailpiece, or on the front if space permits.

1. Article Addressed to:

JAMES K. MOSS  
MELANIE D. MOSS  
299 RIDGE RD.  
WAVERLY NY 14892-9718  
9310/RE/AMC413285

2. Article Number

(Transfer from service label)

7014 0150 0000 5453 3765

**COMPLETE THIS SECTION ON DELIVERY**

A. Signature

X

James K. Moss

☐ Agent☐ Addressee

B. Received by (Printed Name)

JAMES K. MOSS

C. Date of Delivery

D. Is delivery address different from item 1?

☐ Yes

If YES, enter delivery address below:

☐ No

2014 NOV 24 P 2:39

PHOENIX, ARIZONA

NOV 8 1 AM

3. Service Type

☒ Certified Mail®☐ Priority Mail Express™☐ Registered☐ Return Receipt for Merchandise☐ Insured Mail☐ Collect on Delivery

4. Restricted Delivery? (Extra Fee)

☐ Yes


UNITED STATES POSTAL SERVICE



First-Class Mail  
Postage & Fees Paid  
USPS  
Permit No. G-10

- Sender: Please print your name, address, and ZIP+4® in this box•

U.S. DEPARTMENT OF THE INTERIOR  
BUREAU OF LAND MANAGEMENT  
ARIZONA STATE OFFICE  
ONE NORTH CENTRAL AVENUE, SUITE 800  
PHOENIX, AZ 85004-4427







# United States Department of the Interior

BUREAU OF LAND MANAGEMENT

Arizona State Office

One North Central Avenue, Suite 800

Phoenix, Arizona 85004-4427

[www.blm.gov/az/](http://www.blm.gov/az/)

NOV 06 2014



In Reply Refer To:

3800 (9310) RE

AMC413285

CERTIFIED MAIL – RETURN RECEIPT REQUESTED 7014 0150 0000 5453 3765

## NOTICE

JAMES K. MOSS

MELANIE D. MOSS

299 RIDGE RD.

WAVERLY, NY 14892-9718

---

BADGER MINE, IRON KING

AMC413286, AMC413290

---

### Maintenance Fee Waiver Held for Rejection

This office received the Maintenance Fee Waiver Certification (waiver) for the above listed mining claim(s). The waiver is not properly completed and does not meet the annual filing requirements.

In accordance with 43 Code of Federal Regulations (CFR) 3835.10, the name, address, and original signatures of all owners of the mining claim must be included on the waiver form. Please correct the discrepancy as noted below:

The waiver filed was on a form that expired December 31, 2006. You may get a copy of the current form by going to [www.blm.gov/az/](http://www.blm.gov/az/), clicking on "Filing a Mining Claim" and "Small Miner's Waiver" or contact 602-417-9200.

In order to correct the defect in the waiver, per 43 CFR 3835.93, you must provide this office with the requested information within 60 days of your receipt of this notice. If you are unable to provide this information, you have the option of paying the annual maintenance fee of \$155 per claim (\$155 per 20 acres for placer claims larger than 20 acres). If we do not receive the requested corrections within the 60 day time frame, the claim(s) will be declared forfeited and closed.

*Document (waiver) rec'd 11-25-14  
that covers deficient waiver filed  
8-28-14  
RE 12-8-14*

Please include your AMC serial number on all correspondence. If additional information is required, please contact Rod Ebert at 602-417-9397.

Sincerely,

A handwritten signature in cursive script that reads "Rebecca Heick".

Rebecca Heick  
Acting Deputy State Director  
Lands and Minerals Division



# United States Department of the Interior

BUREAU OF LAND MANAGEMENT

Arizona State Office

One North Central Avenue, Suite 800

Phoenix, Arizona 85004-4427

www.blm.gov/az/



AMC 413536  
AMC 413285

March 8, 2013

In Reply Refer To:  
3800 (9310) TS  
AMC413285, AMC413536

CERTIFIED MAIL - RETURN RECEIPT REQUESTED No. 7012 3050 0001 1019 1063

## DECISION

WRIGHT BRENT JEFFREY  
510 SOUTHWEST ST  
LOGAN, UT 84321-5019

This decision affects those claims  
shown in the block below:

AMC413292, 413541  
WAR EAGLE, DANDY MINE

## MINING CLAIMS DECLARED FORFEITED

The mining claim(s) listed above have been declared forfeited for failure to file the required maintenance fee payment or small miner's maintenance fee waiver (waiver).

Claimants are required to pay an annual non-refundable maintenance fee of \$140, or submit a waiver, on or before September 1 of each year. These requirements were established by Title 30 United States Code (U.S.C.) 28-f-k, as amended, and Title 43 Code of Federal Regulations (CFR) 3834 and 3835.

An affidavit of assessment work for the subject mining claim(s) was timely received; however, our records do not show receipt of a waiver or a maintenance fee payment on or before September 1, 2012, for the 2013 assessment year. Therefore, the mining claim(s) listed above are declared forfeited.

This decision does not relieve you of the liability for reclamation of all areas disturbed by your activities on lands encompassed by the subject mining claim(s) and/or site(s). After you complete the reclamation, you must notify the authorized officer of the appropriate surface managing agency so that the authorized officer may conduct a final site inspection and determine whether you may be released from liability.

ENTERED INTO COMPUTER

4/11/2013  
13

If you fail to reclaim the land to the satisfaction of the authorized officer, the surface management agency may cite you for noncompliance under its surface management regulations.

For land administered by the Bureau of Land Management (BLM), if you fail to reclaim the land to the satisfaction of the authorized officer as required in 43 CFR Subpart 3809, BLM will issue an order of noncompliance under 43 CFR 3809.601(a). If you fail to comply with the noncompliance order, BLM may take further action under 43 CFR 3809.604. Failure to conduct reclamation is a prohibited act that may subject you to criminal penalties. See 43 CFR 3809.605(h) and 43 CFR 3809.700.

### Appeal Procedures

This decision may be appealed to the Interior Board of Land Appeals, Office of the Secretary, in accordance with the regulations contained in 43 CFR, Part 4, and the enclosed Form 1842-1. If an appeal is taken, your notice of appeal must be filed in this office (at the above address) within 30 days from receipt of this decision. The appellant has the burden of showing that the decision appealed from is in error.

If you wish to file a petition pursuant to regulation 43 CFR 4.21 (58 FR 4939, January 19, 1993) for a stay of the effectiveness of this decision during the time that your appeal is being reviewed by the Board, the petition for a stay must accompany your notice of appeal. A petition for a stay is required to show sufficient justification based on the standards listed below. Copies of the notice of appeal and petition for a stay must also be submitted to each party named in this decision and to the Interior Board of Land Appeals and to the appropriate Office of the Solicitor (see 43 CFR 4.413) at the same time the original documents are filed with this office. If you request a stay, you have the burden of proof to demonstrate that a stay should be granted.

### Standards for Obtaining a Stay

Except as otherwise provided by law or other pertinent regulation, a petition for a stay of a decision pending appeal shall show sufficient justification based on the following standards:

- (1) The relative harm to the parties if the stay is granted or denied,
- (2) The likelihood of the appellant's success on the merits,
- (3) The likelihood of immediate and irreparable harm if the stay is not granted, and
- (4) Whether the public interest favors granting the stay.

Please include your AMC serial number(s) on all correspondence. If additional information is required, please call Tony Smith @ 602-417-9355.

*Rebecca Heick*  
 Rebecca Heick  
 Group Administrator  
 Lands and Minerals

Enclosure  
 Appeal Form 1842-1

**SENDER: COMPLETE THIS SECTION**

- Complete items 1, 2, and 3. Also complete item 4 if Restricted Delivery is desired.
- Print your name and address on the reverse so that we can return the card to you.
- Attach this card to the back of the mailpiece, or on the front if space permits.

1. Article Addressed to:

WRIGHT BRENT JEFFREY  
510 SOUTHWEST ST  
LOGAN, UT 84321-5019

AMC413285, AMC413536 (AZ931-TS)

**COMPLETE THIS SECTION ON DELIVERY**

A. Signature

X

☐ Agent

☐ Addressee

B. Received by (Printed Name)

Brent Wright

C. Date of Delivery

3-11-13

D. Is delivery address different from item 1? ☐ Yes

If YES, enter delivery address below: ☐ No

2013 MAR 14 P 3:08

PHOENIX, ARIZONA

3. Service Type

☐ Certified Mail

☐ Express Mail

☐ Registered

☐ Return Receipt for Merchandise

☐ Insured Mail

☐ C.O.D.

4. Restricted Delivery? (Extra Fee)

☐ Yes

2. Article Number

(Transfer from service label)

7012 3050 0001 1019 1063

PS Form 3811, February 2004

Domestic Return Receipt

102595-02-M-1540





# United States Department of the Interior

BUREAU OF LAND MANAGEMENT

Arizona State Office

One North Central Avenue, Suite 800

Phoenix, Arizona 85004-4427

www.blm.gov/az/



March 8, 2013

In Reply Refer To:

3800 (9310) TS

AMC413285, AMC413536

CERTIFIED MAIL - RETURN RECEIPT REQUESTED No. 7012 3050 0001 1019 1063

## DECISION

WRIGHT BRENT JEFFREY  
510 SOUTHWEST ST  
LOGAN, UT 84321-5019

:  
:  
:

This decision affects those claims  
shown in the block below:

AMC413292, 413541  
WAR EAGLE, DANDY MINE

## MINING CLAIMS DECLARED FORFEITED

The mining claim(s) listed above have been declared forfeited for failure to file the required maintenance fee payment or small miner's maintenance fee waiver (waiver).

Claimants are required to pay an annual non-refundable maintenance fee of \$140, or submit a waiver, on or before September 1 of each year. These requirements were established by Title 30 United States Code (U.S.C.) 28-f-k, as amended, and Title 43 Code of Federal Regulations (CFR) 3834 and 3835.

An affidavit of assessment work for the subject mining claim(s) was timely received; however, our records do not show receipt of a waiver or a maintenance fee payment on or before September 1, 2012, for the 2013 assessment year. Therefore, the mining claim(s) listed above are declared forfeited.

This decision does not relieve you of the liability for reclamation of all areas disturbed by your activities on lands encompassed by the subject mining claim(s) and/or site(s). After you complete the reclamation, you must notify the authorized officer of the appropriate surface managing agency so that the authorized officer may conduct a final site inspection and determine whether you may be released from liability.

ENTERED INTO COMPUTER

4/19/2013  
TS



If you fail to reclaim the land to the satisfaction of the authorized officer, the surface management agency may cite you for noncompliance under its surface management regulations.

For land administered by the Bureau of Land Management (BLM), if you fail to reclaim the land to the satisfaction of the authorized officer as required in 43 CFR Subpart 3809, BLM will issue an order of noncompliance under 43 CFR 3809.601(a). If you fail to comply with the noncompliance order, BLM may take further action under 43 CFR 3809.604. Failure to conduct reclamation is a prohibited act that may subject you to criminal penalties. See 43 CFR 3809.605(h) and 43 CFR 3809.700.

### Appeal Procedures

This decision may be appealed to the Interior Board of Land Appeals, Office of the Secretary, in accordance with the regulations contained in 43 CFR, Part 4, and the enclosed Form 1842-1. If an appeal is taken, your notice of appeal must be filed in this office (at the above address) within 30 days from receipt of this decision. The appellant has the burden of showing that the decision appealed from is in error.

If you wish to file a petition pursuant to regulation 43 CFR 4.21 (58 FR 4939, January 19, 1993) for a stay of the effectiveness of this decision during the time that your appeal is being reviewed by the Board, the petition for a stay must accompany your notice of appeal. A petition for a stay is required to show sufficient justification based on the standards listed below. Copies of the notice of appeal and petition for a stay must also be submitted to each party named in this decision and to the Interior Board of Land Appeals and to the appropriate Office of the Solicitor (see 43 CFR 4.413) at the same time the original documents are filed with this office. If you request a stay, you have the burden of proof to demonstrate that a stay should be granted.

### Standards for Obtaining a Stay

Except as otherwise provided by law or other pertinent regulation, a petition for a stay of a decision pending appeal shall show sufficient justification based on the following standards:

- (1) The relative harm to the parties if the stay is granted or denied,
- (2) The likelihood of the appellant's success on the merits,
- (3) The likelihood of immediate and irreparable harm if the stay is not granted, and
- (4) Whether the public interest favors granting the stay.

Please include your AMC serial number(s) on all correspondence. If additional information is required, please call Tony Smith @ 602-417-9355.

*Rebecca Heick*  
Rebecca Heick  
Group Administrator  
Lands and Minerals

Enclosure  
Appeal Form 1842-1

**SENDER: COMPLETE THIS SECTION**

- Complete items 1, 2, and 3. Also complete item 4 if Restricted Delivery is desired.
- Print your name and address on the reverse so that we can return the card to you.
- Attach this card to the back of the mailpiece, or on the front if space permits.

**1. Article Addressed to:**

WRIGHT BRENT JEFFREY  
510 SOUTHWEST ST  
LOGAN, UT 84321-5019  
AMC413285, AMC413536 (AZ931-TS)

**COMPLETE THIS SECTION ON DELIVERY****A. Signature**

x *Brent Wright*

☐ Agent☐ Addressee**B. Received by (Printed Name)**

*Brent Wright*

**C. Date of Delivery**

*2003 MAR 11-13*

**D. Is delivery address different from item 1? ☐ Yes**  
If YES, enter delivery address below: ☐ No

*2003 MAR 14 10:30 AM*

PHOENIX, AZ

**3. Service Type**☐ Certified Mail☐ Express Mail☐ Registered☐ Return Receipt for Merchandise☐ Insured Mail☐ C.O.D.**4. Restricted Delivery? (Extra Fee)**☐ Yes**2. Article Number**

(Transfer from service label)

7012 3050 0001 1019 1063

PS Form 3811, February 2004

Domestic Return Receipt

102595-02-M-1540

March 28, 2012

In Reply Refer To:  
3800 (9310) AT  
AMC413285

CERTIFIED MAIL – RETURN RECEIPT REQUESTED 7011 2970 0001 8020 8356

NOTICE

Jessica Shuman  
2091 Murray Holladay Rd Ste 22  
Salt Lake City, UT 84117

: This Decision Affects Those Claims  
: Shown in the Block Below.  
:

---

AMC413290  
Iron King

---

Transfer(s) Not Processed

A conveyance document to transfer ownership of the mining claim(s) listed above was received by the Bureau of Land Management (BLM) Arizona State Office. The transfer(s) of ownership cannot be processed for the following reason:

The processing fee for a transfer is \$10 per claim, per transferee. You sent in Quit Claim Deeds transferring 5 claims. Some of the claims were transferred to two people. The total fee charged to your credit card was \$50, however, it should have been \$70. We need an additional \$20 to complete the processing of AMC 413290 to James and Melanie Moss.

If appropriate, please submit a corrected conveyance document, required documents, or additional fees, within 30 days of your receipt of this notice. If the required information is not received within the 30-day timeframe, no further action will be taken, and the BLM will retain the non-refundable processing fees submitted.

Add'l fees received 4/2/12 AT

If additional information is required, please contact Amy Thrower at 602-417-9334. Please include your AMC serial number(s) on all correspondence.

**/s/ Rebecca Heick**

Rebecca Heick  
Group Administrator  
Lands and Minerals

AThrower:lm:032812

**NOTICE!!**

**These documents have been scanned!**

**Do not place un-scanned documents beneath this notice!**

**Do not remove this notice from this file!**

GPO Jacket No. 560-102  
Print Order 61540  
Rise Business Services, LLC  
Job=AZ15 5/15/2019



Box Number= AZ15053



Claim Begin-End: AMC413285-AMC413292

3 Transfers



AZ15053-16

AMC412566-AMC413285

Affidavit of Discontinuance of Mining Claim

AMC 413285

May 26, 2015

BLM Office  
Mining and Minerals Division  
One North Central Ave  
Suite 800  
Phoenix, AZ 85004-2203

To Whom It May Concern:

This letter is to officially notify the BLM office in Arizona that we will no longer be holding our mining claim for the Iron King Mine BLM Serial number 413290. Please remove our hold on this mining claim and record this affidavit of discontinuance of the mining claim.

I am enclosing the recording fee of \$10.00.

Sincerely,

James K. Moss  
James K. Moss

Melanie D. Moss  
Melanie D. Moss

299 Ridge Rd.  
Waverly, NY 14892

Notary Block

SUBSCRIBED AND SWORN TO before me, this 26<sup>th</sup> day of May

By: Jan Swartz  
(Signature of Affiant)

Title: Notary

My Commission Expires: Nov. 14, 2017

Jan Swartz  
Notary Public, State of New York  
Qualified in Tioga County  
Reg. No. 01SW6136901  
My Commission Expires Nov. 14, 2017

\$10 Refund Authorized  
for fee payment not  
assessed for a claim  
relinquishment.

RS 6-23-15

RECEIPT # 3312311

RECEIVED  
BLM AZ STATE OFFICE  
PHOENIX, ARIZONA  
JUN 2 2 10 45  
JUN - 2015  
A 10:45  
OFFICE

RECEIVED  
BLM AZ STATE OFFICE  
PHOENIX, ARIZONA  
MAY 32 3 18  
Filed with BLM, but not  
PHOENIX, ARIZONA



**United States Department of the Interior**  
**Bureau of Land Management**  
 LANDS/RECREATION & PLANNING  
 ONE N CENTRAL AVE  
 PHOENIX, AZ 85004 -2203  
 Phone: 602-417-9200

Receipt

No: 3312311

|   |  |
|---|--|
| <b>Transaction #:</b> 3409431                                 |  |
| <b>Date of Transaction:</b> 06/02/2015                        |  |
| <b>CUSTOMER:</b>  |  |
| JAMES MOSS ET AL<br>299 RIDGE RD<br>WAVERLY, NY 14892-9718 US |  |

| LINE #        | QTY  | DESCRIPTION  | REMARKS                                     | UNIT PRICE | TOTAL          |
|---------------|------|--|---|------------|----------------|
| 1             | 1.00 | LOCATABLE MINERALS / MINING CLAIMS-NOT NEW-UNADJUD, ONE AUTH NO. ONLY / MINING CLAIM MONEY RECEIVED<br><b>CASES:</b> AMC413290/\$10.00 | AFFIDAVIT OF DISCONTINUANCE OF MINING CLAIM | - n/a -    | 10.00          |
| <b>TOTAL:</b> |      |  |   |            | <b>\$10.00</b> |

| PAYMENT INFORMATION |           |   |                        |
|---------------------|-----------|---|------------------------|
| 1                   | AMOUNT:   | 10.00   | POSTMARKED: 05/27/2015 |
|                     | TYPE:     | CHECK   | RECEIVED: 06/01/2015   |
|                     | CHECK NO: | 5694  |                        |
|                     | NAME:     | MOSS, JAMES<br>299 RIDGE RD<br>WAVERLY NY 14892-9718 US |                        |

|         |
|---------|
| REMARKS |
|         |

This receipt was generated by the automated BLM Collections and Billing System and is a paper representation of a portion of the official electronic record contained therein.

*\$10 Refund Authorized  
 for a fee paid for which  
 is not assessed for a claim  
 relinquishment  
 RS 6-23-15*

6/2/2015

413285

**Authorized Date**06/23/2015

AZ BLM REFUND \$10 TO JAMES MOSS FOR MONEY PAID FOR AN

**Instructions to Accounts**

ACTION (RELINQUISHMENT) FOR AMC413290. AZ BLM

CURRENTLY HAS NO FEE FOR A MINING CLAIM

RELINQUISHMENT. RECEIPT #3312311. RE @ 602-417-9397.

**Login ID**4105

**Entry Date**06/23/2015

**Total Amount**\$10.00





# GOLD RUSH EXPEDITIONS

GRE Inc.  
2091 E Murray Holladay Rd.  
Suite #22E  
SLC, UT 84117  
July 18<sup>th</sup>, 2012

Amc 414 338  
Amc 413 935  
Amc 413 285

Arizona BLM  
Attn: Cashier  
One N. Central Ave. Ste 800  
Phoenix, AZ 85004

To whom it may concern:


GRE Inc. has decided to remove all interest and relinquish the below mining claim for which GRE had staked claim to.

- Open Pit – AMC# 413291 recorded with the BLM on 1/6/12
- Black Betty – AMC# 413937 recorded with the BLM on 2/13/12
- Clover – AMC# 413940 recorded with the BLM on 2/13/12
- Ebony – AMC# 413943 recorded with the BLM on 2/13/12
- Epica – AMC# 413944 recorded with the BLM on 2/13/12
- Happy Endings – AMC# 413946 recorded with the BLM on 2/13/12
- Hardy Silver – AMC# 413947 recorded with the BLM on 2/13/12
- Ivory – AMC# 413949 recorded with the BLM on 2/13/12
- Pipeline – AMC# 413963 recorded with the BLM on 2/13/12
- Red Warrior – AMC# 413964 recorded with the BLM on 2/13/12
- Calico Mine – AMC# 414341 recorded with the BLM on 3/9/12
- Dyke - AMC# 414349 recorded with the BLM on 3/9/12
- Packrat - AMC# 414364 recorded with the BLM on 3/9/12

RECEIVED  
BLM AZ STATE OFFICE  
2012 JUL 25 P 2:02  
PHOENIX, ARIZONA

ENTERED INTO COMPUTER  
8/7/12 AT





## GOLD RUSH EXPEDITIONS

- Paragon - AMC# 414365 recorded with the BLM on 3/9/12
- Secret - AMC# 414368 recorded with the BLM on 3/9/12
- Springhill - AMC# 414370 recorded with the BLM on 3/9/12
- Union Trail - AMC# 414378 recorded with the BLM on 3/9/12

We understand that by relinquishing our claims we will not receive a refund for the monies paid towards the claim.

If you have any questions or need more information please don't hesitate to contact us.

Sincerely,

Jessica M. Shuman  
Vice President  
GRE Inc.  
385-218-2138  
[jshuman@goldrushexpeditions.com](mailto:jshuman@goldrushexpeditions.com)

RECEIVED  
BLM AZ STATE OFFICE  
2012 JUL 25 P 2:02  
PHOENIX, ARIZONA

# gold rush expeditions

Amc 413285  
Amc 413536

2/29/2012

GRE, Inc.  
2091 E. Murray Holladay Road #22E  
SLC, UT 84117

Arizona BLM

Re: Three Quit Claim Deeds

Dear Arizona BLM Cashier,

Please find enclosed Three Quit Claim deeds for filing. I understand there is a fee for recording each of these documents. I have enclosed a credit card slip with my credit card information for the fees. Please apply the appropriate amount owed for filing fees and send a receipt with the recorded documents.

I have also enclosed a postage paid envelope for the documents to be returned.

Thank you for your time and efforts.

Sincerely,



Jessica M. Shuman  
Vice President, GRE, Inc.  
[jshuman@goldrushexpeditions.com](mailto:jshuman@goldrushexpeditions.com)  
[www.goldrushexpeditions.com](http://www.goldrushexpeditions.com)

RECEIVED  
BLM AZ STATE OFFICE  
2012 MAR - 6 PM 1:39  
PHOENIX, ARIZONA

ENTERED INTO COMPUTER

GRE, Inc. a non-profit organization dedicated to the documentation and preservation of Utah's mining heritage.

2091 E. Murray Holladay Road #22E, Salt Lake City UT 84117

385-218-2138 – [info@goldrushexpeditions.com](mailto:info@goldrushexpeditions.com)

ENTERED INTO COMPUTER

3/22/12 AT



# gold rush expeditions

When Recorded Mail To:

GRE Inc  
2091 E Murray Holladay Road  
Suite 22E  
SLC, UT 84117

## Quit Claim Deed

Quit Claim Deed Exempt Per ARS 11-1134 A6

THE GRANTOR(S): GRE, Inc., of the City of Salt Lake, County of Salt Lake, State of Utah, 84117

For and in consideration \$7,100 (Seven thousand one hundred dollars), do CONVEY and QUIT CLAIM to:

THE GRANTEE(S):

- Brent Jeffrey Wright of 510 South Southwest Street in the city of Logan, County of Cache, State of Utah  
84321 phone-435-512-1668

In the form of Sole Ownership, all interest in the following described Mining Claim Property(s) situated in the County of Mohave, in the State of Arizona, to wit:

- War Eagle, AMC #413292 - Located in sec. 5, Township 26N, Range 21W

Hereby releasing and waiving all rights under and by virtue of the Mining and Location laws of the State of Arizona.

Dated this 29th day of February, 20 12

Signature(s) of Grantor(s):

Jessica J. Shuman (agent for GRE, Inc.)

Name & Address of Preparer: Jessica J. Shuman (for GRE, Inc.) –  
2091 E. Murray Holladay Road #22E- SLC, Utah 84117

SIGNED  
Signature of Claim owner

BY  
Printed name of Claim owner

STATE OF UTAH

COUNTY OF SALT LAKE

On the 19 day of March, 2012, Jessica M. Shuman did personally appear before me, the Undersigned notary public in and for the County of Salt Lake, in said State of Utah, Who acknowledged to me that he/she signed it freely and voluntarily for the purposes therein mentioned?

Notary Public of Salt Lake County, Utah

My commission expires on:



NOTARY PUBLIC  
CRISTINE SALAZAR  
574910  
COMMISSION EXPIRES  
JUNE 20, 2012  
STATE OF UTAH

GRE, Inc. a non-profit organization dedicated to the documentation and preservation of Utah's mining heritage.

2091 E. Murray Holladay Road #22E, Salt Lake City, Utah 84117

385-218-2138 – [info@goldrushexpeditions.com](mailto:info@goldrushexpeditions.com)

3/22/12 AT



# gold rush expeditions

When Recorded Mail To:

GRE Inc  
2091 E Murray Holladay Road  
Suite 22E  
SLC, UT 84117

## Quit Claim Deed

Quit Claim Deed Exempt Per ARS 11-1134 A6

THE GRANTOR(S): GRE, Inc., of the City of Salt Lake, County of Salt Lake, State of Utah, 84117

For and in consideration \$6,000 (Six Thousand dollars), do CONVEY and QUIT CLAIM to:

THE GRANTEE(S):

- Daryll Lynnes of 23855 Hazelwood Dr., in the city of Moreno Valley, county of Riverside, State of California  
92557 Phone - 951-616-9652

In the form of Sole Ownership, all interest in the following described Mining Claim Property(s) situated in the County of Mohave, in the State of Arizona, to wit:

- Porter Mine, AMC #413557 - Located in sec. 3, Township 26N, Range 21W

Hereby releasing and waiving all rights under and by virtue of the Mining and Location laws of the State of Arizona.

Dated this 29th day of February, 20 12

Signature(s) of Grantor(s):

Jessica J. Shuman (agent for GRE, Inc.)

Name & Address of Preparer: Jessica J. Shuman (for GRE, Inc.) -  
2091 E. Murray Holladay Road #22E- SLC, Utah 84117

SIGNED  
Signature of Claim owner

BY Jessica Shuman  
Printed name of Claim owner

STATE OF UTAH

COUNTY OF SALT LAKE

On the 1st day of MARCH, 2012, Jessica M. Shuman did personally appear before me, the Undersigned notary public in and for the County of Salt Lake, in said State of Utah, Who acknowledged to me that he/she signed it freely and voluntarily for the purposes therein mentioned?

Cristine Salazar  
Notary Public of Salt Lake County, Utah

My commission expires on: June 20, 2012



NOTARY PUBLIC  
CRISTINE SALAZAR  
574910  
COMMISSION EXPIRES  
JUNE 20, 2012  
STATE OF UTAH

GRE, Inc. a non-profit organization dedicated to the documentation and preservation of Utah's mining heritage.

2091 E. Murray Holladay Road #22E, Salt Lake City, Utah 84117

385-218-2138 - [info@goldrushexpeditions.com](mailto:info@goldrushexpeditions.com)

3/22/12 AT

# gold rush expeditions

When Recorded Mail To:

GRE Inc  
2091 E Murray Holladay Road  
Suite 22E  
SLC, UT 84117

## Quit Claim Deed

Quit Claim Deed Exempt Per ARS 11-1134 A6

THE GRANTOR(S): GRE, Inc., of the City of Salt Lake, County of Salt Lake, State of Utah, 84117

For and in consideration \$14,799 (Fourteen Thousand seven hundred ninety-nine dollars), do CONVEY and QUIT CLAIM to:

THE GRANTEE(S):

- ✓ Douglas Diamonds Corporation of 1300 N. Charlotte St, in the city of Pottstown, county of Montgomery, State of Pennsylvania 19464 Phone – (484)941-6453

In the form of Sole Ownership, all interest in the following described Mining Claim Property(s) situated in the County of Mohave, in the State of Arizona, to wit:

- Kemple, AMC #413548 - Located in sec. 25, Township 26N, Range 21W

Hereby releasing and waiving all rights under and by virtue of the Mining and Location laws of the State of Arizona.

Dated this 29nd day of February, 2012

Signature(s) of Grantor(s):

Jessica J. Shuman (agent for GRE, Inc.)

Name & Address of Preparer: Jessica J. Shuman (for GRE, Inc.) –  
2091 E. Murray Holladay Road #22E- SLC, Utah 84117

SIGNED  
Signature of Claim owner

BY Jessica Shuman  
Printed name of Claim owner

STATE OF UTAH

COUNTY OF SALT LAKE

On the 1st day of March, 2012, Jessica M. Shuman did personally appear before me, the Undersigned notary public in and for the County of Salt Lake, in said State of Utah, Who acknowledged to me that he/she signed it freely and voluntarily for the purposes therein mentioned?

[Signature]  
Notary Public of Salt Lake County, Utah

My commission expires on: June 20, 2012



NOTARY PUBLIC  
CRISTINE SALAZAR  
574910  
COMMISSION EXPIRES  
JUNE 20, 2012  
STATE OF UTAH

GRE, Inc. a non-profit organization dedicated to the documentation and preservation of Utah's mining heritage.


2091 E. Murray Holladay Road #22E, Salt Lake City, Utah 84117

385-218-2138 – [info@goldrushexpeditions.com](mailto:info@goldrushexpeditions.com)

3/22/12 AT



GRE Inc.  
2091 E Murray Holladay Road #22E  
SLC, UT 84117



Arizona BLM  
Attn: Cashier  
One N. Central Ave., Ste. 800  
Phoenix, AZ 85004

RECEIVED  
BLM AZ STATE OFFICE  
2012 JUN -6 PM 1:39  
PHOENIX, ARIZONA



United States Department of the Interior

Bureau of Land Management

LANDS/RECREATION & PLANNING

ONE N CENTRAL AVE

PHOENIX, AZ 85004 -2203

Phone: 602-417-9200

Receipt

No:

2528954

Transaction #: 2607207

Date of Transaction: 03/07/2012

CUSTOMER:

GRE INC

2091 MURRAY HOLLADAY RD STE 22

SALT LAKE CITY, UT 84117-5174 US

| LINE #        | QTY  | DESCRIPTION   | REMARKS | UNIT PRICE | TOTAL          |
|---------------|------|---|---------|------------|----------------|
| 1             | 1.00 | LOCATABLE MINERALS / MINING CLAIMS-NOT NEW-UNADJUD, ONE AUTH NO. ONLY / MINING CLAIM MONEY RECEIVED<br>CASES: AMC413557/\$30.00 | TRF/3   | - n/a -    | 30.00          |
| <b>TOTAL:</b> |      |   |         |            | <b>\$30.00</b> |

PAYMENT INFORMATION

NOTE: Items will appear on credit card statement as "Bureau of Land Mgmt CO".

|   |               |  |             |            |
|---|---------------|--|-------------|------------|
| 1 | AMOUNT:       | 30.00  | POSTMARKED: | N/A        |
|   | TYPE:         | CREDIT CARD  | RECEIVED:   | 03/07/2012 |
|   | NAME:         | GRE INC<br>2091 MURRAY HOLLADAY RD STE 22<br>SALT LAKE CITY UT 84117-5174 US |             |            |
|   | CARD NO:      | XXXXXXXXXXXX4136   | AUTH CODE:  | 009074     |
|   | NAME ON CARD: | JESSICA M SHUMAN   |             |            |
|   | EXPIRES:      | 09/2012  |             |            |
|   | SIGNATURE:    |  |             |            |

REMARKS

This receipt was generated by the automated BLM Collections and Billing System and is a paper representation of a portion of the official electronic record contained therein.

# gold rush expeditions

Amc 413539  
Amc 413285  
Amc 413536  
2/22/2012

GRE, Inc.  
2091 E. Murray Holladay Road #22E  
SLC, UT 84117

Arizona BLM

Re: Three Quit Claim Deeds

Dear Arizona BLM Cashier,

Please find enclosed Three Quit Claim deeds for filing. I understand there is a fee for recording each of these documents. I have enclosed a credit card slip with my credit card information for the fees. Please apply the appropriate amount owed for filing fees and send a receipt with the recorded documents.

I have also enclosed a postage paid envelope for the documents to be returned.

Thank you for your time and efforts.

Sincerely,



Jessica M. Shuman  
Vice President, GRE, Inc.  
[jshuman@goldrushexpeditions.com](mailto:jshuman@goldrushexpeditions.com)  
[www.goldrushexpeditions.com](http://www.goldrushexpeditions.com)

PHOENIX, AZ

2012 MAR - 1 A 8:49

RECEIVED  
B.L.M. AZ STATE OFFICE

NO. OF CLAIMS 5  
AMOUNT \$50.00  
RECEIPT NO. 2525160  
INIT. A.H.  
\*\* BLM-ASO\*\*

GRE, Inc. a non-profit organization dedicated to the documentation and preservation of Utah's mining heritage.

2091 E. Murray Holladay Road #22E, Salt Lake City UT 84117

385-218-2138 - [info@goldrushexpeditions.com](mailto:info@goldrushexpeditions.com)

ENTERED INTO COMPUTER  
3/22/12 AT

# gold rush expeditions

When Recorded Mail To:  
GRE Inc  
2091 E Murray Holladay Road  
Suite 22E  
SLC, UT 84117

## Quit Claim Deed

Quit Claim Deed Exempt Per ARS 11-1134 A6

THE GRANTOR(S): GRE, Inc., of the City of Salt Lake, County of Salt Lake, State of Utah, 84117

For and in consideration \$4,050 (Four Thousand fifty dollars), do CONVEY and QUIT CLAIM to:

THE GRANTEE(S):

- Michael Lee Texter of 606 Woodview Drive, in the city of Georgetown, county of Williamson, State of Texas 78628 Phone - 512-410-8382
- Ann Myree Texter of 606 Woodview Drive, in the city of Georgetown, county of Williamson, State of Texas 78628 Phone - 512-410-8382

In the form of Sole Ownership, all interest in the following described Mining Claim Property(s) situated in the County of Mohave, in the State of Arizona, to wit:

- Buzzard, AMC #413539 - Located in sec. 32 & 33, Township 27N, Range 21W

Hereby releasing and waiving all rights under and by virtue of the Mining and Location laws of the State of Arizona.

Dated this 22nd day of February, 20 12

Signature(s) of Grantor(s):

Jess Shuman  
Jessica J. Shuman (agent for GRE, Inc.)

Name & Address of Preparer: Jessica J. Shuman (for GRE, Inc.) -  
2091 E. Murray Holladay Road #22E- SLC, Utah 84117

SIGNED Jess Shuman  
Signature of Claim owner

BY Jessica Shuman  
Printed name of Claim owner

STATE OF UTAH

COUNTY OF SALT LAKE

On the 22 day of February, 2012, Jessica M. Shuman did personally appear before me, the Undersigned notary public in and for the County of Salt Lake, in said State of Utah, Who acknowledged to me that he/she signed it freely and voluntarily for the purposes therein mentioned?

Shelly Clement  
Notary Public of Salt Lake County, Utah

My commission expires on:



SHELLY CLEMENT  
Notary Public State of Utah  
My Commission Expires on:  
March 2, 2013

ENTERED INTO COUNTY RECORDS  
2091 E. Murray Holladay Road #22E, Salt Lake City, Utah 84117  
385-218-2138 - info@goldrushexpeditions.com

3/22/12 AT

RECEIVED  
P.L.M. AZ STATE OFFICE  
2012 MAR - 1  
A 8:50  
PHOENIX, AZ

# gold rush expeditions

When Recorded Mail To:  
GRE Inc  
2091 E Murray Holladay Road  
Suite 22E  
SLC, UT 84117

## Quit Claim Deed

Quit Claim Deed Exempt Per ARS 11-1134 A6

THE GRANTOR(S): GRE, Inc., of the City of Salt Lake, County of Salt Lake, State of Utah, 84117

For and in consideration \$11,950 (Eleven thousand nine hundred fifty dollars), do CONVEY and QUIT CLAIM to:

THE GRANTEE(S):

- Daryll Lynnes of 23855 Hazelwood Dr., in the city of Moreno Valley, county of Riverside, State of California 92557 Phone - 951-616-9652

In the form of Sole Ownership, all interest in the following described Mining Claim Property(s) situated in the County of Mohave, in the State of Arizona, to wit:

- Frenchman Mine, AMC #413288 - Located in sec. 4, Township 26N, Range 21W
- Billy The Kid, AMC #413538 - Located in sec. 3, Township 26N, Range 21W

Hereby releasing and waiving all rights under and by virtue of the Mining and Location laws of the State of Arizona.

Dated this 22nd day of February, 20 12

Signature(s) of Grantor(s):

Jess Shuman  
Jessica J. Shuman (agent for GRE, Inc.)

Name & Address of Preparer: Jessica J. Shuman (for GRE, Inc.) -  
2091 E. Murray Holladay Road #22E- SLC, Utah 84117

SIGNED Jess Shuman  
Signature of Claim owner

BY Jessica Shuman  
Printed name of Claim owner

STATE OF UTAH

COUNTY OF SALT LAKE

On the 22 day of February, 2012, Jessica M. Shuman did personally appear before me, the Undersigned notary public in and for the County of Salt Lake, in said State of Utah, Who acknowledged to me that he/she signed it freely and voluntarily for the purposes therein mentioned?

Shelly Clement  
Notary Public of Salt Lake County, Utah

My commission expires on:



**SHELLY CLEMENT**  
Notary Public State of Utah  
My Commission Expires on:  
March 2, 2013

GRE, Inc. a non-profit organization dedicated to the documentation and preservation of Utah's mining heritage.

2091 E. Murray Holladay Road #22E, Salt Lake City, Utah 84117

385-218-2138 - [info@goldrushexpeditions.com](mailto:info@goldrushexpeditions.com)

ENTERED INTO COMPUTER

3/22/12 AT

RECEIVED  
D.L.M. AZ STATE OFFICE  
2012 MAR - 1 A 8:50  
PHOENIX, AZ



# gold rush expeditions

When Recorded Mail To:  
GRE Inc  
2091 E Murray Holladay Road  
Suite 22E  
SLC, UT 84117

## Quit Claim Deed

Quit Claim Deed Exempt Per ARS 11-1134 A6

THE GRANTOR(S): GRE, Inc., of the City of Salt Lake, County of Salt Lake, State of Utah, 84117

For and in consideration \$7,100 (Seven thousand one hundred dollars), do CONVEY and QUIT CLAIM to:

THE GRANTEE(S):

- Brent Jeffrey Wright of 510 South Southwest Street in the city of Logan, County of Cache, State of Utah  
84321 phone-435-512-1668

In the form of Sole Ownership, all interest in the following described Mining Claim Property(s) situated in the County of Mohave, in the State of Arizona, to wit:

- Dandy Mine, AMC #413541 - Located in sec. 35, Township 26N, Range 21W

Hereby releasing and waiving all rights under and by virtue of the Mining and Location laws of the State of Arizona.

Dated this 22nd day of February, 20 12

Signature(s) of Grantor(s):

Jess Shuman  
Jessica J. Shuman (agent for GRE, Inc.)

Name & Address of Preparer: Jessica J. Shuman (for GRE, Inc.) -  
2091 E. Murray Holladay Road #22E- SLC, Utah 84117

SIGNED Jess Shuman  
Signature of Claim owner


BY Jessica Shuman.  
Printed name of Claim owner

STATE OF UTAH  
COUNTY OF SALT LAKE

On the 22 day of February, 2012, Jessica M. Shuman did personally appear before me, the Undersigned notary public in and for the County of Salt Lake, in said State of Utah, Who acknowledged to me that he/she signed it freely and voluntarily for the purposes therein mentioned?

Shelly Clement  
Notary Public of Salt Lake County, Utah

My commission expires on:



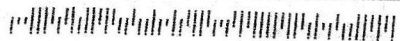
GRE, Inc. a non-profit organization dedicated to the documentation and preservation of Utah's mining heritage.  
2091 E. Murray Holladay Road #22E, Salt Lake City, Utah 84117  
385-218-2138 - [info@goldrushexpeditions.com](mailto:info@goldrushexpeditions.com)

ENTERED INTO COMPUTER

3/22/12 14T

RECEIVED  
B.L.M. AZ STATE OFFICE  
2012 MAR - 1 A 8:50  
PHOENIX, AZ


GRE Inc.  
2091 E Murray Holladay I  
SLC, UT 84117



RECEIVED  
OFFICE

2012 FEB 24 PM 12:40

PHOENIX, ARIZONA



Salt Lake City UT 841

WED 22 FEB 2012 PM

Arizona BLM  
Attn: Cashier  
One N. Central Ave., Ste. 800  
Phoenix, AZ 85004

PHOENIX, ARIZONA

RECEIVED

PHOENIX, ARIZONA

2012 FEB 24 PM 1:47

RECEIVED  
BLM AZ STATE OFFICE

2012 FEB 24 PM 12:32

RECEIVED  
BLM AZ STATE OFFICE



**United States Department of the Interior**  
**Bureau of Land Management**  
LANDS/RECREATION & PLANNING  
ONE N CENTRAL AVE  
PHOENIX, AZ 85004 -2203  
Phone: 602-417-9200

Receipt

No: 2525160

Transaction #: 2603125

Date of Transaction: 03/01/2012

## CUSTOMER:

GRE INC  
2091 MURRAY HOLLADAY RD STE 22  
SALT LAKE CITY, UT 84117-5174 US

| LINE # | QTY  | DESCRIPTION   | REMARKS | UNIT PRICE | TOTAL   |
|--------|------|---|---------|------------|---------|
| 1      | 1.00 | LOCATABLE MINERALS / MINING CLAIMS-NOT NEW-UNADJUD, ONE AUTH NO. ONLY / MINING CLAIM MONEY RECEIVED<br>CASES: AMC413539/\$50.00 | QCD (5) | - n/a -    | 50.00   |
| TOTAL: |      |   |         |            | \$50.00 |

## PAYMENT INFORMATION


NOTE: Items will appear on credit card statement as "Bureau of Land Mgmt CO".

|   |               |  |             |            |
|---|---------------|--|-------------|------------|
| 1 | AMOUNT:       | 50.00  | POSTMARKED: | N/A        |
|   | TYPE:         | CREDIT CARD  | RECEIVED:   | 03/01/2012 |
|   | NAME:         | SHUMAN, JESSICA<br>2091 E MURRAY HOLLADAY RD #22E<br>SALT LAKE CITY UT 84117-5174 US |             |            |
|   | CARD NO:      | XXXXXXXXXXXX4136   | AUTH CODE:  | 016979     |
|   | NAME ON CARD: | JESSICA SHUMAN   |             |            |
|   | EXPIRES:      | 09/2012  |             |            |
|   | SIGNATURE:    |  |             |            |
|   |               |  |             |            |


## REMARKS

This receipt was generated by the automated BLM Collections and Billing System and is a paper representation of a portion of the official electronic record contained therein.

GRE Inc.  
2091 E Murray Holladay Road #22E  
SLC, UT 84117



RECEIVED  
2012 FEB 24 PM 12:40  
PHOENIX, ARIZONA



Salt Lake City UT 841  
WED 22 FEB 2012 PM

RECEIVED  
BLM AZ STATE OFFICE  
2012 FEB 24 PM 12:40

RECEIVED  
BLM AZ STATE OFFICE  
2012 FEB 24 PM 12:39

1 2 1 2 1 2

Arizona BLM  
Attn: Cashier  
One N. Central Ave., Ste. 800  
Phoenix, AZ 85004

RECEIVED  
2012 FEB 24 PM 12:39  
PHOENIX, ARIZONA

RECEIVED  
BLM AZ STATE OFFICE  
2012 FEB 24 PM 1:47  
PHOENIX, ARIZONA

RECEIVED  
BLM AZ STATE OFFICE  
2012 FEB 24 PM 12:39

# gold rush expeditions

Amc 413285

2/14/2012

GRE, Inc.  
2091 E. Murray Holladay Road #22E  
SLC, UT 84117

Arizona BLM

Re: Four Quit Claim Deeds


Dear Arizona BLM Cashier,

Please find enclosed four Quit Claim deeds for filing. I understand there is a fee for recording each of these documents. I have enclosed a credit card slip with my credit card information for the fees. Please apply the appropriate amount owed for filing fees and send a receipt with the recorded documents.

I have also enclosed a postage paid envelope for the documents to be returned.

Thank you for your time and efforts.

Sincerely,



Jessica M. Shuman  
Vice President, GRE, Inc.  
[jshuman@goldrushexpeditions.com](mailto:jshuman@goldrushexpeditions.com)  
[www.goldrushexpeditions.com](http://www.goldrushexpeditions.com)

NO. OF CLAIMS

AMOUNT

RECEIPT NO.

INIT.

\*\* BLM-ASO \*\*

50.00  
2519541  
A&I

RECEIVED  
BLM OFFICE  
2012 FEB 17 AM 1:38

GRE, Inc. a non-profit organization dedicated to the documentation and preservation of Utah's mining heritage.  
2091 E. Murray Holladay Road #22E, Salt Lake City UT 84117  
385-218-2138 – [info@goldrushexpeditions.com](mailto:info@goldrushexpeditions.com)

ENTERED INTO COMPUTER  
3/8/12 AT



# gold rush expeditions

## Quit Claim Deed

### THE GRANTOR(S):

GRE, Inc., of the City of Salt Lake, County of Salt Lake, State of Utah, 84117

For and in consideration \$15,100.00 (Fifteen thousand one hundred dollars), do CONVEY and QUIT CLAIM to:

### THE GRANTEE(S):

- Daryll Lynnes of 23855 Hazelwood Dr., in the city of Moreno Valley, county of Riverside, State of California  
92557 Phone - 951-616-9652

In the form of Sole Ownership, all interest in the following described Mining Claim Property(s) situated in the County of Mohave, in the State of Arizona, to wit:

- Fat Jack, AMC #413287 - Located in sec. 9, Township 26N, Range 21W & Sec. 8, Township 26N, Range 21W
- Argyle, AMC # 413285- Located in sec. 5, Township 26N, Range 21W & sec. 8 Township 26N, Range 21W

Hereby releasing and waiving all rights under and by virtue of the Mining and Location laws of the State of Arizona.  
Dated this 9th day of February, 2012

Signature(s) of Grantor(s):

*Jess Shuman*

Jessica J. Shuman (agent for GRE, Inc.)

Name & Address of Preparer: Jessica J. Shuman (for GRE, Inc.) -  
2091 E. Murray Holladay Road #22E- SLC, Utah 84117

SIGNED  
Signature of Claim owner

BY *Jessica Shuman*  
Printed name of Claim owner

STATE OF UTAH  
COUNTY OF SALT LAKE

On the 7th day of February, 2012, Jessica M. Shuman did personally appear before me, the  
Undersigned notary public in and for the County of Salt Lake, in said State of Utah,  
Who acknowledged to me that he/she signed it freely and voluntarily for the purposes therein mentioned?

*Chyanne Bryan*  
Notary Public of Salt Lake County, Utah

My commission expires on: 07-01-13



NOTARY PUBLIC  
CHYANNE BRYAN  
Commission # 579801  
My Commission Expires  
July 1, 2013  
STATE OF UTAH

GRE, Inc. a non-profit organization dedicated to the documentation and preservation of Utah's mining heritage.

2091 E. Murray Holladay Road #22E, Salt Lake City, Utah 84117

385-218-2138 - [info@goldrushexpeditions.com](mailto:info@goldrushexpeditions.com)

3/8/12 AT

# gold rush expeditions

## Quit Claim Deed

### THE GRANTOR(S):

GRE, Inc., of the City of Salt Lake, County of Salt Lake, State of Utah, 84117

For and in consideration \$8100.00 (Eight thousand one hundred dollars), do CONVEY and QUIT CLAIM to:

### THE GRANTEE(S):

- James K. Moss of 299 Ridge Rd., in the city of Waverly, county of Tioga, State of New York 14892  
Phone – 607-565-7161 or 607-857-2927
- Melanie D. Moss of 299 Ridge Rd., in the city of Waverly, county of Tioga, State of New York 14892  
Phone – 607-565-7161 or 607-857-2927


In the form of Sole Ownership, all interest in the following described Mining Claim Property(s) situated in the County of Mohave, in the State of Arizona, to wit:

- Badger Mine, AMC #413286 - Located in sec. 4, Township 26N, Range 21W

Hereby releasing and waiving all rights under and by virtue of the Mining and Location laws of the State of Arizona.

Dated this 9th day of February, 20 12

### Signature(s) of Grantor(s):



Jessica J. Shuman (agent for GRE, Inc.)


Name & Address of Preparer: Jessica J. Shuman (for GRE, Inc.) –  
2091 E. Murray Holladay Road #22E- SLC, Utah 84117

SIGNED  
Signature of Claim owner


BY Jessica Shuman  
Printed name of Claim owner

STATE OF UTAH  
COUNTY OF SALT LAKE

On the 9th day of February, 2012, Jessica M. Shuman did personally appear before me, the  
Undersigned notary public in and for the County of Salt Lake, in said State of Utah,  
Who acknowledged to me that he/she signed it freely and voluntarily for the purposes therein mentioned?

  
Notary Public of Salt Lake County, Utah

My commission expires on: 07-01-13



GRE, Inc. a non-profit organization dedicated to the documentation and preservation of Utah's mining heritage

2091 E. Murray Holladay Road #22E, Salt Lake City, Utah 84117

385-218-2138 – [info@goldrushexpeditions.com](mailto:info@goldrushexpeditions.com)

3/8/12 AT

\$20



# gold rush expeditions

## Quit Claim Deed

### THE GRANTOR(S):

GRE, Inc., of the City of Salt Lake, County of Salt Lake, State of Utah, 84117

For and in consideration \$6,100.00 (Six thousand one hundred dollars), do CONVEY and QUIT CLAIM to:

### THE GRANTEE(S):

- Daryll Lynnes of 23855 Hazelwood Dr., in the city of Moreno Valley, county of Riverside, State of California  
92557 Phone - 951-616-9652

In the form of Sole Ownership, all interest in the following described Mining Claim Property(s) situated in the County of Mohave, in the State of Arizona, to wit:

- Lily Mine, AMC #413289 - Located in sec. 9, Township 26N, Range 21W

Hereby releasing and waiving all rights under and by virtue of the Mining and Location laws of the State of Arizona.  
Dated this 14th day of February, 20 12

Signature(s) of Grantor(s):

Jess Shuman

Jessica J. Shuman (agent for GRE, Inc.)

Name & Address of Preparer: Jessica J. Shuman (for GRE, Inc.) -  
2091 E. Murray Holladay Road #22E- SLC, Utah 84117

SIGNED Jess Shuman  
Signature of Claim owner


BY Jessica Shuman  
Printed name of Claim owner

STATE OF UTAH  
COUNTY OF SALT LAKE

On the 15th day of FEBRUARY, 2012, Jessica M. Shuman did personally appear before me, the  
Undersigned notary public in and for the County of Salt Lake, in said State of Utah,  
Who acknowledged to me that he/she signed it freely and voluntarily for the purposes therein mentioned?

Cody Vaseleou  
Notary Public of Salt Lake County, Utah

My commission expires on: 10-25-2013



GRE, Inc. a non-profit organization dedicated to the documentation and preservation of Utah's mining heritage.

2091 E. Murray Holladay Road #22E, Salt Lake City, Utah 84117

385-218-2138 - [info@goldrushexpeditions.com](mailto:info@goldrushexpeditions.com)

3/8/12 AT

# gold rush expeditions

## Quit Claim Deed

### THE GRANTOR(S):

GRE, Inc., of the City of Salt Lake, County of Salt Lake, State of Utah, 84117

For and in consideration \$5700.00 (Five thousand seven hundred dollars), do CONVEY and QUIT CLAIM to:

### THE GRANTEE(S):

- James K. Moss of 299 Ridge Rd., in the city of Waverly, county of Tioga, State of New York 14892  
Phone – 607-565-7161 or 607-857-2927
- Melanie D. Moss of 299 Ridge Rd., in the city of Waverly, county of Tioga, State of New York 14892  
Phone – 607-565-7161 or 607-857-2927

In the form of Sole Ownership, all interest in the following described Mining Claim Property(s) situated in the County of Mohave, in the State of Arizona, to wit:

- Iron King, AMC #413290 - Located in sec. 5, Township 26N, Range 21W

Hereby releasing and waiving all rights under and by virtue of the Mining and Location laws of the State of Arizona.  
Dated this 14th day of February, 20 12

Signature(s) of Grantor(s):



Jessica J. Shuman (agent for GRE, Inc.)


Name & Address of Preparer: Jessica J. Shuman (for GRE, Inc.) –  
2091 E. Murray Holladay Road #22E- SLC, Utah 84117

SIGNED   
Signature of Claim owner


BY Jessica Shuman  
Printed name of Claim owner

STATE OF UTAH  
COUNTY OF SALT LAKE

On the 15th day of FEBRUARY, 2012, Jessica M. Shuman did personally appear before me, the  
Undersigned notary public in and for the County of Salt Lake, in said State of Utah,  
Who acknowledged to me that he/she signed it freely and voluntarily for the purposes therein mentioned?

  
Notary Public of Salt Lake County, Utah

My commission expires on: 10-25-2013



GRE, Inc. a non-profit organization dedicated to the documentation and preservation of Utah's mining heritage.  
2091 E. Murray Holladay Road #22E, Salt Lake City, Utah 84117  
385-218-2138 – [info@goldrushexpeditions.com](mailto:info@goldrushexpeditions.com)

4/10/12 AT

\$20

**United States Department of the Interior**  
**Bureau of Land Management**  
 LANDS/RECREATION & PLANNING  
 ONE N CENTRAL AVE  
 PHOENIX, AZ 85004 -2203  
 Phone: 602-417-9200

Receipt

No: 2519541

Transaction #: 2597163

Date of Transaction: 02/22/2012

CUSTOMER:

GRE INC  
 2091 MURRAY HOLLADAY RD STE 22  
 SALT LAKE CITY, UT 84117-5174 US

| LINE #        | QTY  | DESCRIPTION   | REMARKS | UNIT PRICE | TOTAL          |
|---------------|------|---|---------|------------|----------------|
| 1             | 1.00 | LOCATABLE MINERALS / MINING CLAIMS-NOT NEW-UNADJUD, ONE AUTH NO. ONLY / MINING CLAIM MONEY RECEIVED<br>CASES: AMC413287/\$50.00 | QCD (5) | - n/a -    | 50.00          |
| <b>TOTAL:</b> |      |   |         |            | <b>\$50.00</b> |

## PAYMENT INFORMATION

NOTE: Items will appear on credit card statement as "Bureau of Land Mgmt CO".

|   |               |   |             |            |
|---|---------------|---|-------------|------------|
| 1 | AMOUNT:       | 50.00   | POSTMARKED: | N/A        |
|   | TYPE:         | CREDIT CARD   | RECEIVED:   | 02/22/2012 |
|   | NAME:         | 2091 MURRAY HOLLADAY RD STE 22<br>SALT LAKE CITY UT 84117-5174 US |             |            |
|   | CARD NO:      | XXXXXXXXXXXX4136  | AUTH CODE:  | 021108     |
|   | NAME ON CARD: | JESSICA M SHUMAN  |             |            |
|   | EXPIRES:      | 09/2012   |             |            |
|   | SIGNATURE:    |   |             |            |

REMARKS


This receipt was generated by the automated BLM Collections and Billing System and is a paper representation of a portion of the official electronic record contained therein.



GRE Inc.  
2091 E Murray Holladay Road #22E  
SLC, UT 84117

RECEIVED OFFICE  
BLM AZ  
2012 FEB 17 PM 1:38  
ZON

Arizona BLM  
Attn: Cashier  
One N. Central Ave., Ste. 800  
Phoenix, AZ 85004







## United States Department of the Interior


BUREAU OF LAND MANAGEMENT

Arizona State Office

One North Central Avenue, Suite 800

Phoenix, Arizona 85004-4427

www.blm.gov/az/



March 28, 2012

In Reply Refer To:  
3800 (9310) AT  
AMC413285

RECEIVED  
B.L.M. AZ STATE OFFICE  
2012 MAR 30 P 2:40  
APR 2  
PHOENIX, AZ

CERTIFIED MAIL -- RETURN RECEIPT REQUESTED 7011 2970 0001 8020 8356

## NOTICE

Jessica Shuman  
2091 Murray Holladay Rd Ste 22  
Salt Lake City, UT 84117

This Decision Affects Those Claims  
Shown in the Block Below.

AMC413290  
Iron King


Transfer(s) Not Processed

A conveyance document to transfer ownership of the mining claim(s) listed above was received by the Bureau of Land Management (BLM) Arizona State Office. The transfer(s) of ownership cannot be processed for the following reason:

The processing fee for a transfer is \$10 per claim, per transferee. You sent in Quit Claim Deeds transferring 5 claims. Some of the claims were transferred to two people. The total fee charged to your credit card was \$50, however, it should have been \$70. We need an additional \$20 to complete the processing of AMC 413290 to James and Melanie Moss.

If appropriate, please submit a corrected conveyance document, required documents, or additional fees, within 30 days of your receipt of this notice. If the required information is not received within the 30-day timeframe, no further action will be taken, and the BLM will retain the non-refundable processing fees submitted.

If additional information is required, please contact Amy Thrower at 602-417-9334. Please include your AMC serial number(s) on all correspondence.



Rebecca Heick  
Group Administrator  
Lands and Minerals

Enclosures

RECEIVED  
B.L.M. AZ STATE OFFICE  
2012 MAR 33 P 2:40  
PHOENIX, AZ



United States Department of the Interior  
Bureau of Land Management  
LANDS/RECREATION & PLANNING  
ONE N CENTRAL AVE  
PHOENIX, AZ 85004 -2203  
Phone: 602-417-9200

Receipt

No: 2543297

Transaction #: 2621985

Date of Transaction: 04/02/2012

CUSTOMER:

GRE INC  
2091 MURRAY HOLLADAY RD STE 22  
SALT LAKE CITY, UT 84117-5174 US

| LINE # | QTY  | DESCRIPTION   | REMARKS | UNIT PRICE | TOTAL   |
|--------|------|---|---------|------------|---------|
| 1      | 1.00 | LOCATABLE MINERALS / MINING CLAIMS-NOT NEW-UNADJUD, ONE AUTH NO. ONLY / MINING CLAIM MONEY RECEIVED<br>CASES: AMC413290/\$20.00 | QCD (1) | - n/a -    | 20.00   |
| TOTAL: |      |   |         |            | \$20.00 |

## PAYMENT INFORMATION

NOTE: Items will appear on credit card statement as "Bureau of Land Mgmt CO".

|   |               |  |             |            |
|---|---------------|--|-------------|------------|
| 1 | AMOUNT:       | 20.00  | POSTMARKED: | N/A        |
|   | TYPE:         | CREDIT CARD  | RECEIVED:   | 04/02/2012 |
|   | NAME:         | SHUMAN, JESSICA M<br>2091 MURRAY HOLLADAY RD STE 22<br>SALT LAKE CITY UT 84117-5174 US |             |            |
|   | CARD NO:      | XXXXXXXXXXXX4136   | AUTH CODE:  | 019829     |
|   | NAME ON CARD: | JESSICA M SHUMAN   |             |            |
|   | EXPIRES:      | 09/2012  |             |            |
|   | SIGNATURE:    |  |             |            |

REMARKS

This receipt was generated by the automated BLM Collections and Billing System and is a paper representation of a portion of the official electronic record contained therein.

**NOTICE!!**

**These documents have been scanned!**

**Do not place un-scanned documents beneath this notice!**

**Do not remove this notice from this file!**

GPO Jacket No. 560-102  
Print Order 61540  
Rise Business Services, LLC  
Job=AZ15 5/15/2019



Box Number= AZ15053



Claim Begin-End: AMC413285-AMC413292

4 Miscellaneous



AZ15053-16

AMC412566-AMC413285

**NO  
DOCUMENTS  
FOUND**

NO DOCUMENTS FOUND  
NO DOCUMENTS FOUND

**NOTICE!!**

**These documents have been scanned!**

**Do not place un-scanned documents beneath this notice!**

**Do not remove this notice from this file!**

GPO Jacket No. 560-102  
Print Order 61540  
Rise Business Services, LLC  
Job=AZ15 5/15/2019



Box Number= AZ15053



Claim Begin-End: AMC413285-AMC413292

5 Annual Filings



AZ15053-16

AMC412566-AMC413285



DEPARTMENT OF THE INTERIOR  
BUREAU OF LAND MANAGEMENT  
MINING CLAIMS

Run Date/Time: 8/6/2019

MC Maintenance Fees Paid Through the BLM Pay Portal  
(by Date Paid)

Page 78 Of 102

**CBS Receipt: 4518650**

Printed For Lead File # AMC413285

Agency Tracking ID: 1564429761

Assessment Year: 2020

Number of BLM Serial Nr: 14

Paid On: 7/29/2019

Total Amount Paid: \$2,310.00

| Claim Name      | BLM Serial No | Lead File No | Amount Paid |
|-----------------|---------------|--------------|-------------|
| ARGYLE MINE     | AMC413285     | AMC413285    | \$165.00    |
| FAT JACK        | AMC413287     | AMC413285    | \$165.00    |
| FRENCHMEN MINE  | AMC413288     | AMC413285    | \$165.00    |
| LILY MINE       | AMC413289     | AMC413285    | \$165.00    |
| BILLY THE KID   | AMC413538     | AMC413536    | \$165.00    |
| DETRITAL        | AMC413542     | AMC413536    | \$165.00    |
| MALLORY         | AMC413552     | AMC413536    | \$165.00    |
| PORTER MINE     | AMC413557     | AMC413536    | \$165.00    |
| QUINN           | AMC413559     | AMC413536    | \$165.00    |
| HIDDEN TREASURE | AMC413948     | AMC413935    | \$165.00    |
| MONEY FALLS     | AMC413959     | AMC413935    | \$165.00    |
| BLUE BALLS      | AMC414340     | AMC414338    | \$165.00    |
| MILKY WAY       | AMC415413     | AMC415410    | \$165.00    |
| GOLD GUZZLER    | AMC422953     | AMC422952    | \$165.00    |

**United States Department of the Interior**  
**Bureau of Land Management**  
 BUSINESS & SUPPORT SVCS DIV  
 ONE N CENTRAL AVE SUITE 800  
 PHOENIX, AZ 85004 -4427  
 Phone: 602-417-9200

## Receipt

No:

4518650

Transaction #: 4639266

Date of Transaction: 07/29/2019

## CUSTOMER:

RUSSELL LYNNE  
 3227 PROGRESS CIRCLE  
 MIRA LOMA, CA 91752 US

| LINE #        | QTY  | DESCRIPTION  | REMARKS | UNIT PRICE | TOTAL             |
|---------------|------|--|---------|------------|-------------------|
| 1             | 1.00 | LOCATABLE MINERALS / MINING CLAIMS-<br>NOT NEW-UNADJUD, ONE AUTH NO. ONLY /<br>MINING CLAIM MONEY RECEIVED<br>CASES: AMC413285/\$2310.00 |         | - n/a -    | 2310.00           |
| <b>TOTAL:</b> |      |  |         |            | <b>\$2,310.00</b> |

## PAYMENT INFORMATION

NOTE: Items will appear on credit card statement as "BLM O Mining Claim".

|   |               |  |             |            |
|---|---------------|--|-------------|------------|
| 1 | AMOUNT:       | 2310.00  | POSTMARKED: | N/A        |
|   | TYPE:         | CREDIT CARD  | RECEIVED:   | 07/29/2019 |
|   | NAME:         | RUSSELL LYNNE<br>3227 PROGRESS CIRCLE<br>MIRA LOMA CA 91752 US |             |            |
|   | CARD NO:      | XXXXXXXXXXXX2029   | AUTH CODE:  | 246708     |
|   | NAME ON CARD: | RUSSELL LYNNE  |             |            |
|   | SIGNATURE:    | INTERNET   |             |            |

## REMARKS

This receipt was generated by the automated BLM Collections and Billing System and is a paper representation of a portion of the official electronic record contained therein.

DEPARTMENT OF THE INTERIOR  
BUREAU OF LAND MANAGEMENT  
MINING CLAIMS

Run Date/Time: 8/21/2019

MC Maintenance Fees Paid Through the BLM Pay Portal  
(by Date Paid)

Page 99 Of 184

**CBS Receipt: 4535208**

Printed For Lead File # AMC413285

Agency Tracking ID: 1566049992

Assessment Year: 2020

Paid On: 8/17/2019

Number of BLM Serial Nr: 1

Total Amount Paid: \$165.00

| Claim Name | BLM Serial No | Lead File No | Amount Paid |
|------------|---------------|--------------|-------------|
| BADGER     | AMC413286     | AMC413285    | \$165.00    |

**United States Department of the Interior**  
**Bureau of Land Management**  
 BUSINESS & SUPPORT SVCS DIV  
 ONE N CENTRAL AVE SUITE 800  
 PHOENIX, AZ 85004 -4427  
 Phone: 602-417-9200

## Receipt

No:

4535208

Transaction #: 4656113

Date of Transaction: 08/17/2019

## CUSTOMER:

MELANIE D. MOSS  
 299 RIDGE RD  
 WAVERLY, NY 14892 US

| LINE #        | QTY  | DESCRIPTION   | REMARKS | UNIT PRICE | TOTAL           |
|---------------|------|---|---------|------------|-----------------|
| 1             | 1.00 | LOCATABLE MINERALS / MINING CLAIMS-<br>NOT NEW-UNADJUD, ONE AUTH NO. ONLY /<br>MINING CLAIM MONEY RECEIVED<br>CASES: AMC413286/\$165.00 |         | - n/a -    | 165.00          |
| <b>TOTAL:</b> |      |   |         |            | <b>\$165.00</b> |

## PAYMENT INFORMATION

NOTE: Items will appear on credit card statement as "BLM O Mining Claim".

|   |               |  |             |            |
|---|---------------|--|-------------|------------|
| 1 | AMOUNT:       | 165.00   | POSTMARKED: | N/A        |
|   | TYPE:         | CREDIT CARD  | RECEIVED:   | 08/17/2019 |
|   | NAME:         | MELANIE D. MOSS<br>299 RIDGE RD<br>WAVERLY NY 14892 US |             |            |
|   | CARD NO:      | XXXXXXXXXXXX8762                                       | AUTH CODE:  | 01799R     |
|   | NAME ON CARD: | MELANIE D. MOSS  |             |            |
|   | SIGNATURE:    | INTERNET   |             |            |

## REMARKS

This receipt was generated by the automated BLM Collections and Billing System and is a paper representation of a portion of the official electronic record contained therein.



DEPARTMENT OF THE INTERIOR  
BUREAU OF LAND MANAGEMENT  
MINING CLAIMS

Run Date/Time: 9/24/2020

MC Maintenance Fees Paid Through the BLM Pay Portal  
(by Date Paid)

Page 1 Of 6

**CBS Receipt: 4772033**

Printed For Lead File # **AMC413285**

Agency Tracking ID: 1596132782

Assessment Year: 2021

Paid On: 7/30/2020

Message: :

Number of BLM Serial Nr: 14

Total Amount Paid:\$2,310.00

| Claim Name      | BLM Serial No | Lead File No | Amount Paid |
|-----------------|---------------|--------------|-------------|
| ARGYLE MINE     | AMC413285     | AMC413285    | \$165.00    |
| FAT JACK        | AMC413287     | AMC413285    | \$165.00    |
| FRENCHMEN MINE  | AMC413288     | AMC413285    | \$165.00    |
| LILY MINE       | AMC413289     | AMC413285    | \$165.00    |
| BILLY THE KID   | AMC413538     | AMC413536    | \$165.00    |
| DETRITAL        | AMC413542     | AMC413536    | \$165.00    |
| MALLORY         | AMC413552     | AMC413536    | \$165.00    |
| PORTER MINE     | AMC413557     | AMC413536    | \$165.00    |
| QUINN           | AMC413559     | AMC413536    | \$165.00    |
| HIDDEN TREASURE | AMC413948     | AMC413935    | \$165.00    |
| MONEY FALLS     | AMC413959     | AMC413935    | \$165.00    |
| BLUE BALLS      | AMC414340     | AMC414338    | \$165.00    |
| MILKY WAY       | AMC415413     | AMC415410    | \$165.00    |
| GOLD GUZZLER    | AMC422953     | AMC422952    | \$165.00    |

**United States Department of the Interior****Bureau of Land Management**

BUSINESS &amp; SUPPORT SVCS DIV

ONE N CENTRAL AVE SUITE 800

PHOENIX, AZ 85004 -4427

Phone: 602-417-9200

Receipt

No:

4772033

**Transaction #:** 4898866**Date of Transaction:** 07/30/2020**CUSTOMER:**

RUSSELL LYNNES  
3227 PROGRESS CIR  
MIRA LOMA, CA 91752 US

| LINE #        | QTY  | DESCRIPTION  | REMARKS | UNIT PRICE | TOTAL             |
|---------------|------|--|---------|------------|-------------------|
| 1             | 1.00 | LOCATABLE MINERALS / MINING CLAIMS-<br>NOT NEW-UNADJUD, ONE AUTH NO. ONLY /<br>MINING CLAIM MONEY RECEIVED<br>CASES: AMC413285/\$2310.00 |         | - n/a -    | 2310.00           |
| <b>TOTAL:</b> |      |  |         |            | <b>\$2,310.00</b> |

**PAYMENT INFORMATION**

NOTE: Items will appear on credit card statement as "BLM O Mining Claim".

|   |               |  |             |            |
|---|---------------|--|-------------|------------|
| 1 | AMOUNT:       | 2310.00  | POSTMARKED: | N/A        |
|   | TYPE:         | CREDIT CARD  | RECEIVED:   | 07/30/2020 |
|   | NAME:         | RUSSELL LYNNES<br>3227 PROGRESS CIR<br>MIRA LOMA CA 91752 US |             |            |
|   | CARD NO:      | XXXXXXXXXXXX2029   | AUTH CODE:  | 266702     |
|   | NAME ON CARD: | RUSSELL LYNNES   |             |            |
|   | SIGNATURE:    | INTERNET   |             |            |

**REMARKS**

This receipt was generated by the automated BLM Collections and Billing System and is a paper representation of a portion of the official electronic record contained therein.

DEPARTMENT OF THE INTERIOR  
BUREAU OF LAND MANAGEMENT  
MINING CLAIMS

Run Date/Time: 9/11/2018

MC Maintenance Fees Paid Through the BLM Pay Portal  
(by Date Paid)

Page 203 Of 723

**CBS Receipt: 4244158**

Printed For Lead File # AMC413285

Agency Tracking ID: 1535124993

Assessment Year: 2019

Paid On: 8/24/2018

Number of BLM Serial Nr: 1

Total Amount Paid: \$155.00

| Claim Name | BLM Serial No | Lead File No | Amount Paid |
|------------|---------------|--------------|-------------|
| BADGER     | AMC413286     | AMC413285    | \$155.00    |

**United States Department of the Interior****Bureau of Land Management**

BUSINESS &amp; SUPPORT SVCS DIV

ONE N CENTRAL AVE SUITE 800

PHOENIX, AZ 85004 -4427

Phone: 602-417-9200

Receipt

No: 4244158

|  |   |
|--|---|
| <b>Transaction #:</b> 4359605          |   |
| <b>Date of Transaction:</b> 08/24/2018 |   |
| CUSTOMER:                              |   |
|  | MELANIE D. MOSS<br>299 RIDGE RD<br>WAVERLY, NY 14892 US |

| LINE # | QTY  | DESCRIPTION   | REMARKS | UNIT PRICE | TOTAL    |
|--------|------|---|---------|------------|----------|
| 1      | 1.00 | LOCATABLE MINERALS / MINING CLAIMS-<br>NOT NEW-UNADJUD, ONE AUTH NO. ONLY /<br>MINING CLAIM MONEY RECEIVED<br>CASES: AMC413286/\$155.00 |         | - n/a -    | 155.00   |
| TOTAL: |      |   |         |            | \$155.00 |

| PAYMENT INFORMATION   |               |  |                      |
|---|---------------|--|----------------------|
| NOTE: Items will appear on credit card statement as "BLM O Mining Claim". |               |  |                      |
| 1   | AMOUNT:       | 155.00   | POSTMARKED: N/A      |
|   | TYPE:         | CREDIT CARD  | RECEIVED: 08/24/2018 |
|   | NAME:         | MELANIE D. MOSS<br>299 RIDGE RD<br>WAVERLY NY 14892 US |                      |
|   | CARD NO:      | XXXXXXXXXXXX8762                                       | AUTH CODE: 02417R    |
|   | NAME ON CARD: | MELANIE D. MOSS  |                      |
|   | SIGNATURE:    |  |                      |

|         |
|---------|
| REMARKS |
|         |

This receipt was generated by the automated BLM Collections and Billing System and is a paper representation of a portion of the official electronic record contained therein.



FEE# 2018038238

OFFICIAL RECORDS  
OF MOHAVE COUNTY  
KRISTI BLAIR,  
COUNTY RECORDER

08/01/2018 02:34 PM Fee: \$10.00

PAGE: 1 of 3

## NOTICE OF INTENTION TO HOLD MINING CLAIMS/SITES

When Recorded Return Document to:

Darryl Lynnes  
23855 Hazelwood Dr  
Morono Valley AZ  
92557

☐ Check here if this is a change of address.Telephone: 951-616-9652

E-mail Address: \_\_\_\_\_

BLM  
Date  
Stamp

RECEIVED  
BLM AZ STATE OFFICE  
2018 AUG 24 P 1:47  
PHOENIX, ARIZONA

PMT REC'D 8/27/18

I (We) intend to hold the claim(s) and/or site(s) listed below for the calendar year 2018, and I (We) have filed or will file a Notice of Intent to Hold in the county where the claim (s) is located.

Reason for filing a Notice of Intent to Hold instead of an assessment work filing (check one):

- ☒ Maintenance fee was paid to maintain claim(s) during this assessment year.  
☐ Mill or tunnel sites.  
☐ Claim(s) was located during the current assessment year.  
☐ BLM has deferred assessment work (attach copy of decision granting deferment, or pending petition for deferment including date petition was filed.)

R#4245833, NOI  
 PROCESSED w/ date of  
 8/27/18. PB

| Line No. | AMC NUMBER | CLAIM/SITE NAME | COUNTY RECORDER DATA (If available) | TWP | RNG | SEC  |
|----------|------------|-----------------|-------------------------------------|-----|-----|------|
| 1        | 414340     | Blue Balls      | 2012 011974                         | 20N | 15W | 23   |
| 2        | 415413     | Milky Way       | 2012 019890                         | 11N | 15W | 36   |
| 3        | 413285     | Argyle mine     | 2012 000 447                        | 26N | 21W | 5-18 |
| 4        | 413538     | Billy The Kid   | 2012 200 4491                       | 26N | 21W | 3    |
| 5        | 413542     | De Tri Tal      | 2012 004 486                        | 24N | 20W | 15   |
| 6        | 413387     | FAT Jack        | 2012 000 449                        | 26N | 21W | 9-18 |
| 7        | 413288     | Frenchman       | 2012 000 450                        | 26N | 21W | 4    |
| 8        | 413948     | Hidden Treasure | 2012 007 160                        | 23N | 18W | 11   |
| 9        | 413552     | Mallory         | 2012 004 503                        | 26N | 21W | 35   |
| 10       | 413289     | Lilly           | 2012 000 451                        | 26N | 21W | 9    |

AC 481  
 ENTERED AUG 29 2018  
 PB

#4245833

Form: MCF110  
 Revised July 2014  
 Page 1 of 2

**May be used with the following forms for listing additional mining claims:**

- ☐ Affidavit of Performance of Annual Work
- ☐ Maintenance Fee Payment
- ☒ Notice of Intent to Hold Mining Claims
- ☐ Notice of Non-Liability for Labor and Materials Furnished
- ☐ Quit claim Deed

RECEIVED  
BLM AZ STATE OFFICE  
2010 AUG 24 P 1:44  
PHOENIX, ARIZONA

[illegible]

This form is available from the **Arizona Geological Survey** and may be reproduced.

NOTICE OF INTENTION TO HOLD MINING CLAIMS/SITES  
page 2

|                      |   |
|----------------------|---|
| BLM<br>Date<br>Stamp | RECEIVED<br>BLM AZ STATE OFFICE<br>2018 AUG 24 P 1:47<br>PHOENIX, ARIZONA |
|----------------------|---|

1. State of Arizona, County of MOHAVE

2. I (Name) DARYL LYNDES

3. Reside at (Address) 23855 Hazelwood Dr

City MORANO VALLEY County RIVERSIDE State CA Zip 92557 being duly sworn, depose and say that I am a citizen of the United States, more than eighteen years of age, that all of the facts set forth in this notice, subject to the provisions and penalties of 18 U.S.C. 1001 pertaining to the filing of false, fictitious, or fraudulent statements with the United States, are true and correct according to the best of my knowledge, information and belief.

4. Owner's name and address (If not shown in Items 1-3 above). \_\_\_\_\_

5. Dated: 7/27/18 Signature: [Signature]

Bureau of Land Management  
Arizona State Office  
[www.blm.gov/az](http://www.blm.gov/az)

|                                     |
|-------------------------------------|
| No. of Claims: _____ x \$10 = _____ |
| Check No: _____ Init. _____         |
| Receipt No.: _____                  |
| For BLM Use Only                    |

Amc 422952

**NOTICE OF INTENTION TO HOLD MINING CLAIMS/SITES**

When Recorded Return Document to:

DARYL LYNNE  
23855 Hazelwood Dr  
Moreno Valley  
CA 92557

☐ Check here if this is a change of address.

Telephone: \_\_\_\_\_

E-mail Address: \_\_\_\_\_

BLM  
Date  
Stamp

RECEIVED  
BLM AZ STATE OFFICE  
2018 AUG 24 P 1:47  
PHOENIX, ARIZONA

I (We) intend to hold the claims(s) and/or site(s) listed below for the calendar year 2019, and I (We) have filed or will file a Notice of Intent to Hold in the county where the claim (s) is located.

Reason for filing a Notice of Intent to Hold instead of an assessment work filing (check one):

- ☒ Maintenance fee was paid to maintain claim(s) during this assessment year.  
☐ Mill or tunnel sites.  
☐ Claim(s) was located during the current assessment year.  
☐ BLM has deferred assessment work (attach copy of decision granting deferment, or pending petition for deferment including date petition was filed.)

| Line No. | AMC NUMBER | CLAIM/SITE NAME | COUNTY RECORDER DATA (If available) | TWP | RNG | SEC |
|----------|------------|-----------------|-------------------------------------|-----|-----|-----|
| 1        | 422953     | Gold Gusher     |                                     | 4N  | 13W | 7   |
| 2        |            |                 |                                     |     |     |     |
| 3        |            |                 |                                     |     |     |     |
| 4        |            |                 |                                     |     |     |     |
| 5        |            |                 |                                     |     |     |     |
| 6        |            |                 |                                     |     |     |     |
| 7        |            |                 |                                     |     |     |     |
| 8        |            |                 |                                     |     |     |     |
| 9        |            |                 |                                     |     |     |     |
| 10       |            |                 |                                     |     |     |     |



NOTICE OF INTENTION TO HOLD MINING CLAIMS/SITES  
page 2

|   |                      |
|---|----------------------|
| RECEIVED<br>BLM AZ STATE OFFICE<br>2018 AUG 24 P 1:47<br>PHOENIX, ARIZONA | BLM<br>Date<br>Stamp |
|---|----------------------|

1. State of Arizona, County of LA PAZ

2. I (Name) DARYL LYNNE

3. Reside at (Address) 23855 Hazelwood Dr

City MORENO VALLEY County RIVERSIDE State CA Zip 92557 being duly sworn, depose and say that I am a citizen of the United States, more than eighteen years of age, that all of the facts set forth in this notice, subject to the provisions and penalties of 18 U.S.C. 1001 pertaining to the filing of false, fictitious, or fraudulent statements with the United States, are true and correct according to the best of my knowledge, information and belief.

4. Owner's name and address (If not shown in Items 1-3 above). \_\_\_\_\_

5. Dated: 7/27/18 Signature: \_\_\_\_\_

Bureau of Land Management  
Arizona State Office  
[www.blm.gov/az](http://www.blm.gov/az)

|                                     |
|-------------------------------------|
| No. of Claims: _____ x \$10 = _____ |
| Check No: _____ Init. _____         |
| Receipt No.: _____                  |
| For BLM Use Only                    |

Form: MCF110  
Revised July 2014  
Page 2 of 2

Received from:

Darryll Lynnes  
23855 Hazelwood Dr.  
Moreno Valley, CA 92557

Number of pages:

5

Date Received:

8/24/18

Method of delivery:

USPS

Tracking #:

## MAILROOM

Signature:

Davis

Date:

8/24/18

Printed Name:

PDavis

**PUBLIC ROOM**

Signature:

Eric Galt

Date:

8/24/18

Printed Name:

ERIC GONG

**SUPERVISOR**

Signature:

---

Date:

---

Printed Name:

called left  
msg. 8/27/18  
called back &  
gave cc info  
8/27/18

DEPARTMENT OF THE INTERIOR  
BUREAU OF LAND MANAGEMENT  
Mining Claims

CUSTOMER INFORMATION

Admin State:  
Geo State:

AZ  
AZ

LYNNES DARYLL  
23855 HAZELWOOD DR  
MORENO VALLEY CA 92557-3933

Int Rel:

CLAIMANT

Customer ID:

2326742

| Serial Number | Lead Serial Number | Claim Name      | County | D | Case Type | Last A Yr | Location Date | Meridian Township Range Section | Subdiv |
|---------------|--------------------|-----------------|--------|---|-----------|-----------|---------------|---------------------------------|--------|
| AMC413285     | AMC413285          | ARGYLE MINE     | MOHAVE | A | LODE      | 2019      | 12/07/2011    | 14 0260N 0210W 005              | SW     |
|               |                    |                 |        |   |           |           |               | 14 0260N 0210W 008              | NW     |
| AMC413287     | AMC413285          | FAT JACK        | MOHAVE | A | LODE      | 2019      | 12/07/2011    | 14 0260N 0210W 008              | NE     |
|               |                    |                 |        |   |           |           |               | 14 0260N 0210W 009              | NW     |
| AMC413288     | AMC413285          | FRENCHMEN MINE  | MOHAVE | A | LODE      | 2019      | 12/07/2011    | 14 0260N 0210W 004              | SW     |
| AMC413289     | AMC413285          | LILY MINE       | MOHAVE | A | LODE      | 2019      | 12/07/2011    | 14 0260N 0210W 009              | NW     |
| AMC413538     | AMC413536          | BILLY THE KID   | MOHAVE | A | LODE      | 2019      | 12/08/2011    | 14 0260N 0210W 003              | NW,SW  |
| AMC413542     | AMC413536          | DETRITAL        | MOHAVE | A | LODE      | 2019      | 01/08/2012    | 14 0240N 0200W 015              | NE     |
| AMC413552     | AMC413536          | MALLORY         | MOHAVE | A | LODE      | 2019      | 12/08/2011    | 14 0260N 0210W 035              | SW     |
| AMC413557     | AMC413536          | PORTER MINE     | MOHAVE | A | LODE      | 2019      | 12/08/2011    | 14 0260N 0210W 003              | NW     |
| AMC413559     | AMC413536          | QUINN           | MOHAVE | A | LODE      | 2019      | 12/08/2011    | 14 0260N 0210W 026              | SW     |
| AMC413948     | AMC413935          | HIDDEN TREASURE | MOHAVE | A | LODE      | 2019      | 01/12/2012    | 14 0230N 0180W 011              | NE,SE  |
| AMC413959     | AMC413935          | MONEY FALLS     | MOHAVE | A | LODE      | 2019      | 01/12/2012    | 14 0230N 0180W 001              | SW     |
|               |                    |                 |        |   |           |           |               | 14 0230N 0180W 012              | NW     |
| AMC414340     | AMC414338          | BLUE BALLS      | MOHAVE | A | LODE      | 2019      | 02/10/2012    | 14 0200N 0150W 023              | NE,SE  |
| AMC415413     | AMC415410          | MILKY WAY       | MOHAVE | A | LODE      | 2019      | 03/17/2012    | 14 0110N 0150W 036              | SW     |
| AMC422953     | AMC422952          | GOLD GUZZLER    | LA PAZ | A | LODE      | 2019      | 03/07/2013    | 14 0040N 0130W 007              | SW,SE  |

DARYLL LYNNE  
23855 Hazelwood Dr  
Moreno Valley CA  
92557

SN BERNARDINO CA 924

21 AUG 2018 PM 6 L



Bureau of Land Management  
1 N Central Ave  
Suite 800  
Phoenix AZ  
85004

RECEIVED  
BLM AZ STATE OFFICE  
2018 AUG 24 P 1:47  
PHOENIX, ARIZONA

65004-442700





DARYL LYNNE  
23855 Hazelwood Dr  
Moreno Valley CA  
92557

SN BERNARDINO CA 924

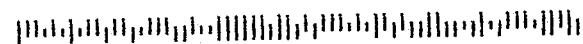
21 AUG 2018 PM 6 L



Bureau of Land Management  
1 N Central Ave  
Suite 800  
Phoenix AZ  
85004

RECEIVED  
BLM AZ STATE OFFICE  
2018 AUG 24 P 1:47  
PHOENIX, ARIZONA

BE004-442700



**United States Department of the Interior**  
**Bureau of Land Management**  
 DIV OF LANDS, MINRLS & ENERGY  
 ONE N CENTRAL AVE  
 PHOENIX, AZ 85004 -4427  
 Phone: 602-417-9200

Receipt

No: 4245833

Transaction #: 4361286

Date of Transaction: 08/27/2018

AC 481 dated 8/27/18

CUSTOMER:

ENTERED AUG 29 2018

DARYLL W LYNNE  
 23855 HAZELWOOD DR  
 MORENO VALLEY, CA 92557-3933 US

(2018) JB

| LINE #        | QTY  | DESCRIPTION   | REMARKS        | UNIT PRICE | TOTAL           |
|---------------|------|---|----------------|------------|-----------------|
| 1             | 1.00 | LOCATABLE MINERALS / MINING CLAIMS-<br>NOT NEW-UNADJUD, ONE AUTH NO. ONLY /<br>MINING CLAIM MONEY RECEIVED<br>CASES: AMC414340/\$140.00 | NOI<br>2018/14 | - n/a -    | 140.00          |
| <b>TOTAL:</b> |      |   |                |            | <b>\$140.00</b> |

## PAYMENT INFORMATION

NOTE: Items will appear on credit card statement as "Bureau of Land Mgmt CO".

|   |               |  |             |            |
|---|---------------|--|-------------|------------|
| 1 | AMOUNT:       | 140.00   | POSTMARKED: | N/A        |
|   | TYPE:         | CREDIT CARD  | RECEIVED:   | 08/27/2018 |
|   | NAME:         | LYNNES, DARYLL W<br>23855 HAZELWOOD DR<br>MORENO VALLEY CA 92557-3933 US |             |            |
|   | CARD NO:      | XXXXXXXXXXXX1021   | AUTH CODE:  | 184573     |
|   | NAME ON CARD: | RUSSELL LYNNE  |             |            |
|   | SIGNATURE:    |  |             |            |

## REMARKS

This receipt was generated by the automated BLM Collections and Billing System and is a paper representation of a portion of the official electronic record contained therein.

Run Date: 08/01/18

Run Time: 05:44 PM

**DEPARTMENT OF THE INTERIOR  
BUREAU OF LAND MANAGEMENT  
MINING CLAIMS**

**MC Maintenance Fees Paid Through the BLM Pay Portal**

**CBS Receipt: 4221197**

Printed For Lead File # AMC413285

Agency Tracking ID: 1532727447

Assessment Year: 2019

Number of BLM Serial Nr: 14

Paid On: 07/27/2018

Total Amount Paid: \$2,170.00

| Claim Name      | BLM Serial No | Lead File No | Amount Paid |
|-----------------|---------------|--------------|-------------|
| ARGYLE MINE     | AMC413285     | AMC413285    | \$155.00    |
| FAT JACK        | AMC413287     | AMC413285    | \$155.00    |
| FRENCHMEN MINE  | AMC413288     | AMC413285    | \$155.00    |
| LILY MINE       | AMC413289     | AMC413285    | \$155.00    |
| BILLY THE KID   | AMC413538     | AMC413536    | \$155.00    |
| DETRITAL        | AMC413542     | AMC413536    | \$155.00    |
| MALLORY         | AMC413552     | AMC413536    | \$155.00    |
| PORTER MINE     | AMC413557     | AMC413536    | \$155.00    |
| QUINN           | AMC413559     | AMC413536    | \$155.00    |
| HIDDEN TREASURE | AMC413948     | AMC413935    | \$155.00    |
| MONEY FALLS     | AMC413959     | AMC413935    | \$155.00    |
| BLUE BALLS      | AMC414340     | AMC414338    | \$155.00    |
| MILKY WAY       | AMC415413     | AMC415410    | \$155.00    |
| GOLD GUZZLER    | AMC422953     | AMC422952    | \$155.00    |

**United States Department of the Interior****Bureau of Land Management**

BUSINESS &amp; SUPPORT SVCS DIV

ONE N CENTRAL AVE SUITE 800

PHOENIX, AZ 85004 -4427

Phone: 602-417-9200

Receipt

No: 4221197

|  |   |
|--|---|
| <b>Transaction #:</b> 4336399          |   |
| <b>Date of Transaction:</b> 07/27/2018 |   |
| CUSTOMER:                              |   |
|  | RUSSELL LYNNE<br>3227 PROGRESS CIRCLE<br>MIRA LOMA, CA 91752 US |

| LINE # | QTY  | DESCRIPTION  | REMARKS | UNIT PRICE | TOTAL      |
|--------|------|--|---------|------------|------------|
| 1      | 1.00 | LOCATABLE MINERALS / MINING CLAIMS-<br>NOT NEW-UNADJUD, ONE AUTH NO. ONLY /<br>MINING CLAIM MONEY RECEIVED<br>CASES: AMC413285/\$2170.00 |         | - n/a -    | 2170.00    |
| TOTAL: |      |  |         |            | \$2,170.00 |

| PAYMENT INFORMATION   |               |  |                      |
|---|---------------|--|----------------------|
| NOTE: Items will appear on credit card statement as "BLM O Mining Claim". |               |  |                      |
| 1   | AMOUNT:       | 2170.00  | POSTMARKED: N/A      |
|   | TYPE:         | CREDIT CARD  | RECEIVED: 07/27/2018 |
|   | NAME:         | RUSSELL LYNNE<br>3227 PROGRESS CIRCLE<br>MIRA LOMA CA 91752 US |                      |
|   | CARD NO:      | XXXXXXXXXXXX1021   | AUTH CODE: 291512    |
|   | NAME ON CARD: | RUSSELL LYNNE  |                      |
|   | SIGNATURE:    |  |                      |

|         |
|---------|
| REMARKS |
|         |

This receipt was generated by the automated BLM Collections and Billing System and is a paper representation of a portion of the official electronic record contained therein.



UNITED STATES  
DEPARTMENT OF THE INTERIOR  
BUREAU OF LAND MANAGEMENT

FORM APPROVED  
OMB NO.: 1004-0114  
Expires: January 31, 2020

**AFFIDAVIT OF ANNUAL ASSESSMENT WORK**

413285

**WHEN RECORDED, MAIL DOCUMENT TO:**

**NAME:** James & Melanie Moss

**ADDRESS:** 299 Ridge Rd.

**CITY, STATE, ZIP:** Waverly, NY 14892

**FOR COUNTY RECORDER'S USE**

No. of Claims 1

x \$10/claim

Total due BLM \$ 10.00

**TO ALL WHOM IT MAY CONCERN:**

1. The undersigned certifies that at least \$100 per claim was expended for development, labor and improvements, or equivalent value added, as the annual assessment work for the assessment year ending September 1, 2017 for the following contiguous unpatented mining claim(s), located in the County of Mohave, in the State of Arizona.

| BLM Serial No. | Name of Claim | Tp Rg Sec Mer          |     |    |  | County Recordation<br>Book and Page No. | Co. Recording<br>Date |
|----------------|---------------|------------------------|-----|----|--|---|-----------------------|
|                |               | Example: 13N 5E 14 MDM |     |    |  |   |                       |
| 413286         | Badger Mine   | 26N                    | 21W | 4  |  |   | 12/12/2017            |
|                |               |                        |     |    |  |   |                       |
|                |               |                        |     |    |  |   |                       |
|                |               |                        |     |    |  |   |                       |
|                |               |                        |     |    |  |   |                       |
|                |               |                        |     |    |  |   |                       |
|                |               |                        |     |    |  |   |                       |
|                |               |                        |     |    |  |   |                       |
|                |               |                        |     |    |  |   |                       |
|                |               |                        |     |    |  |   |                       |
|                |               |                        |     |    |  |   |                       |
|                |               |                        |     |    |  |   |                       |
|                |               |                        |     |    |  |   |                       |
|                |               |                        |     |    |  |   |                       |
|                |               |                        |     |    |  |   |                       |
|                |               |                        |     |    |  |   |                       |
|                |               |                        |     |    |  |   |                       |
|                |               |                        |     |    |  |   |                       |
|                |               |                        |     |    |  |   |                       |
|                |               |                        |     |    |  |   |                       |
|                |               |                        |     |    |  |   |                       |
|                |               |                        |     |    |  |   |                       |
|                |               |                        |     |    |  |   |                       |
|                |               |                        |     |    |  |   |                       |
|                |               |                        |     |    |  |   |                       |
|                |               |                        |     |    |  |   |                       |
|                |               |                        |     |    |  |   |                       |
|                |               |                        |     |    |  |   |                       |
|                |               |                        |     |    |  |   |                       |
|                |               |                        |     |    |  |   |                       |
|                |               |                        |     |    |  |   |                       |
|                |               |                        |     |    |  |   |                       |
|                |               |                        |     |    |  |   |                       |
|                |               |                        |     |    |  |   |                       |
|                |               |                        |     |    |  |   |                       |
|                |               |                        |     |    |  |   |                       |
|                |               |                        |     |    |  |   |                       |
|                |               |                        |     |    |  |   |                       |
|                |               |                        |     |    |  |   |                       |
|                |               |                        |     |    |  |   |                       |
|                |               |                        |     |    |  |   |                       |
|                |               |                        |     |    |  |   |                       |
|                |               |                        |     |    |  |   |                       |
|                |               |                        |     |    |  |   |                       |
|                |               |                        |     |    |  |   |                       |
|                |               |                        |     |    |  |   |                       |
|                |               |                        |     |    |  |   |                       |
|                |               |                        |     |    |  |   |                       |
|                |               |                        |     |    |  |   |                       |
|                |               |                        |     |    |  |   |                       |
|                |               |                        |     |    |  |   |                       |
|                |               |                        |     |    |  |   |                       |
|                |               |                        |     |    |  |   |                       |
|                |               |                        |     |    |  |   |                       |
|                |               |                        |     |    |  |   |                       |
|                |               |                        |     |    |  |   |                       |
|                |               |                        |     |    |  |   |                       |
|                |               |                        |     |    |  |   |                       |
|                |               |                        |     |    |  |   |                       |
|                |               |                        |     |    |  |   |                       |
|                |               |                        |     |    |  |   |                       |
|                |               |                        |     |    |  |   |                       |
|                |               |                        |     |    |  |   |                       |
|                |               |                        |     |    |  |   |                       |
|                |               |                        |     |    |  |   |                       |
|                |               |                        |     |    |  |   |                       |
|                |               |                        |     |    |  |   |                       |
|                |               |                        |     |    |  |   |                       |
|                |               |                        |     |    |  |   |                       |
|                |               |                        |     |    |  |   |                       |
|                |               |                        |     |    |  |   |                       |
|                |               |                        |     |    |  |   |                       |
|                |               |                        |     |    |  |   |                       |
|                |               |                        |     |    |  |   |                       |
|                |               |                        |     |    |  |   |                       |
|                |               |                        |     |    |  |   |                       |
|                |               |                        |     |    |  |   |                       |
|                |               |                        |     |    |  |   |                       |
|                |               |                        |     |    |  |   |                       |
|                |               |                        |     |    |  |   |                       |
|                |               |                        |     |    |  |   |                       |
|                |               |                        |     |    |  |   |                       |
|                |               |                        |     |    |  |   |                       |
|                |               |                        |     |    |  |   |                       |
|                |               |                        |     |    |  |   |                       |
|                |               |                        |     |    |  |   |                       |
|                |               |                        |     |    |  |   |                       |
|                |               |                        |     |    |  |   |                       |
|                |               |                        |     |    |  |   |                       |
|                |               |                        |     |    |  |   |                       |
|                |               |                        |     |    |  |   |                       |
|                |               |                        |     |    |  |   |                       |
|                |               |                        |     |    |  |   |                       |
|                |               |                        |     |    |  |   |                       |
|                |               |                        |     |    |  |   |                       |
|                |               |                        |     |    |  |   |                       |
|                |               |                        |     |    |  |   |                       |
|                |               |                        |     |    |  |   |                       |
|                |               |                        |     |    |  |   |                       |
|                |               |                        |     |    |  |   |                       |
|                |               |                        |     |    |  |   |                       |
|                |               |                        |     |    |  |   |                       |
|                |               |                        |     |    |  |   |                       |
|                |               |                        |     |    |  |   |                       |
|                |               |                        |     |    |  |   |                       |
|                |               |                        |     |    |  |   |                       |
|                |               |                        |     |    |  |   |                       |
|                |               |                        |     |    |  |   |                       |
|                |               |                        |     |    |  |   |                       |
|                |               |                        |     |    |  |   |                       |
|                |               |                        |     |    |  |   |                       |
|                |               |                        |     |    |  |   |                       |
|                |               |                        |     |    |  |   |                       |
|                |               |                        |     |    |  |   |                       |
|                |               |                        |     |    |  |   |                       |
|                |               |                        |     |    |  |   |                       |
|                |               |                        |     |    |  |   |                       |
|                |               |                        |     |    |  |   |                       |
|                |               |                        |     |    |  |   |                       |
|                |               |                        |     |    |  |   |                       |
|                |               |                        |     |    |  |   |                       |
|                |               |                        |     |    |  |   |                       |
|                |               |                        |     |    |  |   |                       |
|                |               |                        |     |    |  |   |                       |
|                |               |                        |     |    |  |   |                       |
|                |               |                        |     |    |  |   |                       |
|                |               |                        |     |    |  |   |                       |
|                |               |                        |     |    |  |   |                       |
|                |               |                        |     |    |  |   |                       |
|                |               |                        |     |    |  |   |                       |
|                |               |                        |     |    |  |   |                       |
|                |               |                        |     |    |  |   |                       |
|                |               |                        |     |    |  |   |                       |
|                |               |                        |     |    |  |   |                       |
|                |               |                        |     |    |  |   |                       |
|                |               |                        |     |    |  |   |                       |
|                |               |                        |     |    |  |   |                       |
|                |               |                        |     |    |  |   |                       |
|                |               |                        |     |    |  |   |                       |
|                |               |                        |     |    |  |   |                       |
|                |               |                        |     |    |  |   |                       |
|                |               |                        |     |    |  |   |                       |
|                |               |                        |     |    |  |   |                       |
|                |               |                        |     |    |  |   |                       |
|                |               |                        |     |    |  |   |                       |
|                |               |                        |     |    |  |   |                       |
|                |               |                        |     |    |  |   |                       |
|                |               |                        |     |    |  |   |                       |
|                |               |                        |     | </ |  |   |                       |

(Continued on page 2)

# 4047192

RECEIVED  
2017 DEC 19 P 2:33  
PHOENIX, ARIZONA

DEC 27 2017

RAM

2. Type of labor and improvements (specify what was done and give the total value for that labor and improvement to show at least \$100 for each claim). If a geological, geochemical, or geophysical survey was performed, as per 30 U.S.C. 28-1, reference the title of the report of survey, give cost and date of the survey and report, and indicate it was filed with the County Recorder:

| Description of Work Performed       | Value of Work Performed | Date Work Was Performed |
|-------------------------------------|-------------------------|-------------------------|
| Maintain access to mine and to road | \$120.00                | 12/28/16-1/1/17         |
|                                     |                         |                         |
|                                     |                         |                         |
|                                     |                         |                         |
|                                     |                         |                         |

3. Name and mailing address of each person who performed the labor and improvements:

Name (please print)

James K. Moss

Melanie D. Moss

Current Mailing Address (please print)

299 Ridge Rd., Waverly, NY 14892

299 Ridge Rd., Waverly, NY 14892

4. Name and mailing address of each person who holds and claims the subject mining claim(s) for the valuable minerals contained therein. Be sure to indicate if there is a change of address:

Name (please print)

James K. Moss

Melanie D. Moss

Current Mailing Address (please print)

299 Ridge Rd., Waverly, NY 14892

299 Ridge Rd., Waverly, NY 14892

RECEIVED  
BLM AZ STATE OFFICE  
2017 DEC 19 P 2:33  
PHOENIX, ARIZONA

5. The undersigned testifies that on the date of 1/1, 2017, all monuments required by law were erected upon the subject claim(s), and all notices required by law were posted on the subject claim(s) or copies thereof were in place, and at said date, each corner monument bore or contained

markings sufficient to appropriately designate the corner of the claim to which it pertains and the name of the claim(s).

I hereby certify under penalty of perjury under the laws of the State of Arizona that the foregoing statements are true and correct:

Melanie D. Moss Date: 12/13/17  
(Signature of person responsible for above statement)

Title 18 U.S.C. 1001 and 43 U.S.C. 1212 make it a crime for any person knowingly and willfully to make to any department or agency of the United States any false, fictitious or fraudulent statements or representations as to any matter within its jurisdiction.

**Notary Block**

SUBSCRIBED AND SWORN TO before me this 13th day of December 2017

By: Christelle M. Sayre  
(Signature of Affiant)

Title: Notary

My Commission Expires: 5/13/2018

CHRISTELLE M. SAYRE  
Notary Public-State of New York  
Qualified in Tioga County  
Commission Expires 5/13/18

**INSTRUCTIONS**

1. This is an optional form that may be used to satisfy the requirements for the Bureau of Land Management (BLM) under the provisions of 43 U.S.C. §1744 and 30 U.S.C. §28-28d and the regulations thereunder (43 CFR part 3835). Since local and State laws may vary, you should contact your local and State agencies where the claims are located to ensure all applicable laws and requirements are satisfied.
2. The claimant(s) must fill in the date in paragraph 1 for the applicable assessment year and the county and state where the claims are located.
3. All claim names, BLM serial numbers, legal descriptions, and original county recording information must be listed for the claims pertaining to this assessment notice.
4. The claimant(s) must complete paragraph 2 listing all labor or improvements which was performed on or did benefit the subject mining claims. The value and date of the labor or improvements must also be listed. The total amount of labor or improvements can be listed, but the total expenditure must equal at least \$100 for each claim.
5. The names and current mailing addresses of the person(s) performing the labor shall be listed in paragraph 3.
6. The name and current mailing address of each owner (claimant) of the claims shall be listed in paragraph 4. The mailing address shall be the owner's address and not the address of an agent or anyone representing the claimant. Be sure to note if there has been a change of address.
7. Paragraph 5 shall be completed to show the date it was verified that all monuments required by law were properly erected, all notices were posted, and that corners were appropriately designated for all claims listed.
8. An exact legible reproduction or duplicate (other than microfilm or other electronic media) of this affidavit or another type of affidavit of assessment work that you file or will file in the county where each claim is located, must be filed with the BLM on or before December 30 of the calendar year in which the assessment year ends. For mill or tunnel sites, a separate notice of intent to hold must be filed with the BLM on or before December 30. Requirements for filing a notice of intent to hold can be found at 43 CFR 3835.33.
9. A processing fee of \$10 for each claim listed must be remitted to the BLM along with this or any other affidavit of assessment work.

RECEIVED  
BLM  
DEC 13 2017  
P. 33  
ARIZONA


Moss  
299 Ridge Rd.  
Waverly, Ny 14892

RECEIVED  
BLM AZ STATE OFFICE

2017 DEC 19 P 2:33

PHOENIX, ARIZONA


CERTIFIED MAIL®



7016 1970 0000 1285 7521



1000



85004

U.S. POSTAGE  
PAID  
WAVERLY, NY  
14892  
DEC 16 17  
AMOUNT

**\$4.05**

R2305M144217-05

BLM -Arizon Mining & Minerals  
One North Central Ave.  
Suite 800  
Phoenix, AZ 85004-4427

8500484427 C041





**United States Department of the Interior**  
**Bureau of Land Management**  
DIV OF LANDS, MINRLS & ENERGY  
ONE N CENTRAL AVE  
PHOENIX, AZ 85004 -4427  
Phone: 602-417-9200

Receipt

No: 4047192

|  |  |
|--|--|
| <b>Transaction #:</b> 4158589          |  |
| <b>Date of Transaction:</b> 12/21/2017 |  |
| <b>CUSTOMER:</b>                       |  |
|  | JAMES K MOSS<br>299 RIDGE RD<br>WAVERLY,NY 14892-9718 US |

| LINE #        | QTY  | DESCRIPTION  | REMARKS    | UNIT PRICE | TOTAL          |
|---------------|------|--|------------|------------|----------------|
| 1             | 1.00 | LOCATABLE MINERALS / MINING CLAIMS-<br>NOT NEW-UNADJUD,ONE AUTH NO. ONLY /<br>MINING CLAIM MONEY RECEIVED<br><b>CASES:</b> AMC413286/\$10.00 | POL 2017/1 | - n/a -    | 10.00          |
| <b>TOTAL:</b> |      |  |            |            | <b>\$10.00</b> |

| PAYMENT INFORMATION |           |   |             |            |
|---------------------|-----------|---|-------------|------------|
| 1                   | AMOUNT:   | 10.00   | POSTMARKED: | N/A        |
|                     | TYPE:     | CHECK   | RECEIVED:   | 12/19/2017 |
|                     | CHECK NO: | 5735  |             |            |
|                     | NAME:     | MOSS, JAMES K<br>299 RIDGE RD<br>WAVERLY NY 14892-9718 US |             |            |

| REMARKS |
|---------|
|         |

This receipt was generated by the automated BLM Collections and Billing System and is a paper representation of a portion of the official electronic record contained therein.



414338

FEE# 2017038614 415410

OFFICIAL RECORDS  
OF MOHAVE COUNTY  
KRISTI BLAIR,  
COUNTY RECORDER

413285

413536

413935

422952

08/14/2017 10:52 AM Fee: \$10.00

PAGE: 1 of 3

## NOTICE OF INTENTION TO HOLD MINING CLAIMS/SITES

When Recorded Return Document to:

Darryl Lynnes  
23855 Hazelwood Dr  
Moreno Valley CA  
92557☐ Check here if this is a change of address.

Telephone: 951-616-9652

E-mail Address: \_\_\_\_\_

BLM  
Date  
StampRECEIVED  
BLM AZ STATE OFFICE  
2017 SEP -5 P 3:11  
PHOENIX, ARIZONA

I (We) intend to hold the claims(s) and/or site(s) listed below for the calendar year 2018, and I (We) have filed or will file a Notice of Intent to Hold in the county where the claim (s) is located.

Reason for filing a Notice of Intent to Hold instead of an assessment work filing (check one):

- ☒ Maintenance fee was paid to maintain claim(s) during this assessment year.
- ☐ Mill or tunnel sites.
- ☐ Claim(s) was located during the current assessment year.
- ☐ BLM has deferred assessment work (attach copy of decision granting deferment, or pending petition for deferment including date petition was filed.)

| Line No. | AMC NUMBER | CLAIM/SITE NAME | COUNTY RECORDER DATA (If available) | TWP | RNG | SEC    |
|----------|------------|-----------------|-------------------------------------|-----|-----|--------|
| 1        | 414340     | Blue Balls      | 2012011974                          | 20N | 15W | 23     |
| 2        | 415413     | Milky Way       | 2012019890                          | 11N | 15W | 36     |
| 3        | 413285     | Argyle Mine     | 2012000447                          | 26N | 21W | 5 & 8  |
| 4        | 413538     | Billy The Kid   | 2012004491                          | 26N | 21W | 3      |
| 5        | 413542     | DeTriTal        | 2012004486                          | 24N | 20W | 15     |
| 6        | 413287     | FAT JACK        | 2012000449                          | 26N | 21W | 9 & 10 |
| 7        | 413288     | Fraud man       | 2012000450                          | 26N | 21W | 4      |
| 8        | 413948     | Hidden Treasure | 2012007160                          | 23N | 18W | 11     |
| 9        | 413552     | Mallory         | 2012004503                          | 26N | 21W | 35     |
| 10       | 413289     | Lily            | 2012000451                          | 26N | 21W | 9      |

# 3972438

Form: MCF110  
Revised July 2014  
Page 1 of 2017  
BY: Rami

May be used with the following forms for listing additional mining claims:

- ☐ Affidavit of Performance of Annual Work
- ☐ Maintenance Fee Payment
- ☒ Notice of Intent to Hold Mining Claims
- ☐ Notice of Non-Liability for Labor and Materials Furnished
- ☐ Quit claim Deed

RECEIVED  
BLM AZ STATE OFF  
2017 SEP -5 P 3:1  
PHOENIX, ARIZONA

[illegible]

This form is available from the **Arizona Geological Survey** and may be reproduced.

NOTICE OF INTENTION TO HOLD MINING CLAIMS/SITES  
page 2

|                      |   |
|----------------------|---|
| BLM<br>Date<br>Stamp | RECEIVED<br>BLM AZ STATE OFFICE<br>2017 SEP -5 P 3:11<br>PHOENIX, ARIZONA |
|----------------------|---|

1. State of Arizona, County of MOHAVE
2. I (Name) DARYL LYNDES
3. Reside at (Address) 23855 Flagelwood Dr  
City Moreno Valley County Riverside State CA Zip 92552 being duly sworn, depose and  
say that I am a citizen of the United States, more than eighteen years of age, that all of the facts set forth in this  
notice, subject to the provisions and penalties of 18 U.S.C. 1001 pertaining to the filing of false, fictitious, or fraudulent  
statements with the United States, are true and correct according to the best of my knowledge, information and belief.
4. Owner's name and address (If not shown in Items 1-3 above). \_\_\_\_\_
5. Dated: 8/9/17 Signature: [Signature]

Bureau of Land Management  
Arizona State Office  
[www.blm.gov/az](http://www.blm.gov/az)

|                                     |
|-------------------------------------|
| No. of Claims: _____ x \$10 = _____ |
| Check No: _____ Init. _____         |
| Receipt No.: _____                  |
| For BLM Use Only                    |



**NOTICE OF INTENTION TO HOLD MINING CLAIMS/SITES**

When Recorded Return Document to:

Darryl Lynette  
23855 Hazelwood Dr  
Moreno Valley  
CA 92557

☐ Check here if this is a change of address.

Telephone: \_\_\_\_\_

E-mail Address: \_\_\_\_\_

BLM  
 Date  
 Stamp

RECEIVED  
 BLM AZ STATE OFFICE  
 2017 SEP -5 P 3:11  
 PHOENIX, ARIZONA

I (We) intend to hold the claims(s) and/or site(s) listed below for the calendar year 2018, and I (We) have filed or will file a Notice of Intent to Hold in the county where the claim (s) is located.

Reason for filing a Notice of Intent to Hold instead of an assessment work filing (check one):

- ☒ Maintenance fee was paid to maintain claim(s) during this assessment year.  
☐ Mill or tunnel sites.  
☐ Claim(s) was located during the current assessment year.  
☐ BLM has deferred assessment work (attach copy of decision granting deferment, or pending petition for deferment including date petition was filed.)

| Line No. | AMC NUMBER | CLAIM/SITE NAME | COUNTY RECORDER DATA (If available) | TWP | RNG | SEC |
|----------|------------|-----------------|-------------------------------------|-----|-----|-----|
| 1        | 422953     | Gold Gusher     |                                     | 4N  | 13W | 7   |
| 2        |            |                 |                                     |     |     |     |
| 3        |            |                 |                                     |     |     |     |
| 4        |            |                 |                                     |     |     |     |
| 5        |            |                 |                                     |     |     |     |
| 6        |            |                 |                                     |     |     |     |
| 7        |            |                 |                                     |     |     |     |
| 8        |            |                 |                                     |     |     |     |
| 9        |            |                 |                                     |     |     |     |
| 10       |            |                 |                                     |     |     |     |

NOTICE OF INTENTION TO HOLD MINING CLAIMS/SITES  
page 2

|   |                      |
|---|----------------------|
| RECEIVED<br>BLM STATE OFFICE<br>2011 SEP - 5 P 3:11<br>PHOENIX, ARIZONA | BLM<br>Date<br>Stamp |
|---|----------------------|

1. State of Arizona, County of LA PAZ
2. I (Name) Daryl Lynnes
3. Reside at (Address) 23855 Hazelwood Dr  
City Moreno Valley County Riverside State CA Zip 92551 being duly sworn, depose and  
say that I am a citizen of the United States, more than eighteen years of age, that all of the facts set forth in this  
notice, subject to the provisions and penalties of 18 U.S.C. 1001 pertaining to the filing of false, fictitious, or fraudulent  
statements with the United States, are true and correct according to the best of my knowledge, information and belief.
4. Owner's name and address (If not shown in Items 1-3 above). \_\_\_\_\_
5. Dated: 8/9/12 Signature: [Signature]

Bureau of Land Management  
Arizona State Office  
[www.blm.gov/az](http://www.blm.gov/az)

|                                     |
|-------------------------------------|
| No. of Claims: _____ x \$10 = _____ |
| Check No: _____ Init. _____         |
| Receipt No.: _____                  |
| For BLM Use Only                    |

Darryl Lynnes  
23855 Hazelwood Dr  
Moreno Valley CA  
92557

RECEIVED  
BLM AZ STATE OFFICE

2017 SEP -5 P 3 11

PHOENIX, ARIZONA

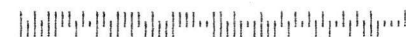
Hasler FIRST CLASS MAIL  
09/01/2017  
US POSTAGE \$001.19<sup>9</sup>  
ZIP 92509  
011D11654164

Bureau of Land Management  
ARIZONA STATE OFFICE

One North Central Ave  
Suite 800

Phoenix AZ

85009-4427



**United States Department of the Interior**  
**Bureau of Land Management**  
 DIV OF LANDS, MINRLS & ENERGY  
 ONE N CENTRAL AVE  
 PHOENIX, AZ 85004 -4427  
 Phone: 602-417-9200

Receipt

No: 3972438

|  |  |
|--|--|
| <b>Transaction #:</b> 4082382          |  |
| <b>Date of Transaction:</b> 09/06/2017 |  |
| <b>CUSTOMER:</b>                       |  |
|  | DARYLL LYNNE<br>3227 PROGRESS CIR<br>MIRA LOMA, CA 91752-3255 US |

| LINE #        | QTY  | DESCRIPTION  | REMARKS        | UNIT PRICE | TOTAL           |
|---------------|------|--|----------------|------------|-----------------|
| 1             | 1.00 | LOCATABLE MINERALS / MINING CLAIMS-<br>NOT NEW-UNADJUD, ONE AUTH NO. ONLY /<br>MINING CLAIM MONEY RECEIVED<br><b>CASES: AMC414340/\$140.00</b> | NOI<br>2017/14 | - n/a -    | 140.00          |
| <b>TOTAL:</b> |      |  |                |            | <b>\$140.00</b> |

| PAYMENT INFORMATION |           |   |                        |
|---------------------|-----------|---|------------------------|
| 1                   | AMOUNT:   | 140.00  | POSTMARKED: 09/01/2017 |
|                     | TYPE:     | CHECK   | RECEIVED: 09/05/2017   |
|                     | CHECK NO: | 13912   |                        |
|                     | NAME:     | LYNNES, DARRYL W<br>3227 PROGRESS CIR<br>MIRA LOMA CA 91752-3255 US |                        |

|         |
|---------|
| REMARKS |
|         |

This receipt was generated by the automated BLM Collections and Billing System and is a paper representation of a portion of the official electronic record contained therein.



Run Date: 08/21/17

Run Time: 09:47 AM

**DEPARTMENT OF THE INTERIOR  
BUREAU OF LAND MANAGEMENT  
MINING CLAIMS**

**MC Maintenance Fees Paid Through the BLM Pay Portal**

**CBS Receipt: 3936703**

Printed For Lead File # AMC413285

Agency Tracking ID: 1502720227

Assessment Year: 2018

Number of BLM Serial Nr: 1

Paid On: 08/14/2017

Total Amount Paid: \$155.00

| Claim Name | BLM Serial No | Lead File No | Amount Paid |
|------------|---------------|--------------|-------------|
| BADGER     | AMC413286     | AMC413285    | \$155.00    |

**United States Department of the Interior**  
**Bureau of Land Management**  
BUSINESS & SUPPORT SVCS DIV  
ONE N CENTRAL AVE SUITE 800  
PHOENIX, AZ 85004 -4427  
Phone: 602-417-9200

Receipt

No: 3936703

|  |  |
|--|--|
| <b>Transaction #:</b> 4046327          |  |
| <b>Date of Transaction:</b> 08/14/2017 |  |
| <b>CUSTOMER:</b>                       |  |
|  | JAMES & MELANIE MOSS<br>299 RIDGE RD.<br>WAVERLY,NY 14892 US |

| LINE #        | QTY  | DESCRIPTION   | REMARKS | UNIT PRICE | TOTAL           |
|---------------|------|---|---------|------------|-----------------|
| 1             | 1.00 | LOCATABLE MINERALS / MINING CLAIMS-<br>NOT NEW-UNADJUD,ONE AUTH NO. ONLY /<br>MINING CLAIM MONEY RECEIVED<br><b>CASES: AMC413286/\$155.00</b> |         | - n/a -    | 155.00          |
| <b>TOTAL:</b> |      |   |         |            | <b>\$155.00</b> |

| PAYMENT INFORMATION   |               |  |             |            |
|---|---------------|--|-------------|------------|
| NOTE: Items will appear on credit card statement as "BLM O Mining Claim". |               |  |             |            |
| 1   | AMOUNT:       | 155.00   | POSTMARKED: | N/A        |
|   | TYPE:         | CREDIT CARD  | RECEIVED:   | 08/14/2017 |
|   | NAME:         | JAMES & MELANIE MOSS<br>299 RIDGE RD.<br>WAVERLY NY 14892 US |             |            |
|   | CARD NO:      | XXXXXXXXXXXX3595   | AUTH CODE:  | 01443R     |
|   | NAME ON CARD: | JAMES & MELANIE MOSS   |             |            |
|   | EXPIRES:      | 02/2022  |             |            |
|   | SIGNATURE:    |  |             |            |

|                |
|----------------|
| <b>REMARKS</b> |
|                |

This receipt was generated by the automated BLM Collections and Billing System and is a paper representation of a portion of the official electronic record contained therein.

Run Date: 08/14/17

Run Time: 01:28 PM

**DEPARTMENT OF THE INTERIOR  
BUREAU OF LAND MANAGEMENT  
MINING CLAIMS**

**MC Maintenance Fees Paid Through the BLM Pay Portal**

**CBS Receipt: 3929867**

Printed For Lead File # AMC413285

Agency Tracking ID: 1502311677

Assessment Year: 2018

Number of BLM Serial Nr: 14

Paid On: 08/09/2017

Total Amount Paid: \$2,170.00

| Claim Name      | BLM Serial No | Lead File No | Amount Paid |
|-----------------|---------------|--------------|-------------|
| ARGYLE MINE     | AMC413285     | AMC413285    | \$155.00    |
| FAT JACK        | AMC413287     | AMC413285    | \$155.00    |
| FRENCHMEN MINE  | AMC413288     | AMC413285    | \$155.00    |
| LILY MINE       | AMC413289     | AMC413285    | \$155.00    |
| BILLY THE KID   | AMC413538     | AMC413536    | \$155.00    |
| DETRITAL        | AMC413542     | AMC413536    | \$155.00    |
| MALLORY         | AMC413552     | AMC413536    | \$155.00    |
| PORTER MINE     | AMC413557     | AMC413536    | \$155.00    |
| QUINN           | AMC413559     | AMC413536    | \$155.00    |
| HIDDEN TREASURE | AMC413948     | AMC413935    | \$155.00    |
| MONEY FALLS     | AMC413959     | AMC413935    | \$155.00    |
| BLUE BALLS      | AMC414340     | AMC414338    | \$155.00    |
| MILKY WAY       | AMC415413     | AMC415410    | \$155.00    |
| GOLD GUZZLER    | AMC422953     | AMC422952    | \$155.00    |

NO WARRANTY IS MADE BY BLM FOR USE OF THE DATA FOR PURPOSES NOT INTENDED BY BLM

**United States Department of the Interior**  
**Bureau of Land Management**  
BUSINESS & SUPPORT SVCS DIV  
ONE N CENTRAL AVE SUITE 800  
PHOENIX, AZ 85004 -4427  
Phone: 602-417-9200

Receipt

No: 3929867

|  |   |
|--|---|
| <b>Transaction #:</b> 4039429          |   |
| <b>Date of Transaction:</b> 08/09/2017 |   |
| CUSTOMER:                              |   |
|  | DARRYLL LYNNE<br>3227 PROGRESS CIRCLE<br>MIRA LOMA, CA 91752 US |

| LINE # | QTY  | DESCRIPTION  | REMARKS | UNIT PRICE | TOTAL      |
|--------|------|--|---------|------------|------------|
| 1      | 1.00 | LOCATABLE MINERALS / MINING CLAIMS-<br>NOT NEW-UNADJUD, ONE AUTH NO. ONLY /<br>MINING CLAIM MONEY RECEIVED<br>CASES: AMC422953/\$2170.00 |         | - n/a -    | 2170.00    |
| TOTAL: |      |  |         |            | \$2,170.00 |

| PAYMENT INFORMATION   |               |  |             |            |
|---|---------------|--|-------------|------------|
| NOTE: Items will appear on credit card statement as "BLM O Mining Claim". |               |  |             |            |
| 1   | AMOUNT:       | 2170.00  | POSTMARKED: | N/A        |
|   | TYPE:         | CREDIT CARD  | RECEIVED:   | 08/09/2017 |
|   | NAME:         | DARRYLL LYNNE<br>3227 PROGRESS CIRCLE<br>MIRA LOMA CA 91752 US |             |            |
|   | CARD NO:      | XXXXXXXXXXXX1021   | AUTH CODE:  | 126080     |
|   | NAME ON CARD: | DARRYLL LYNNE  |             |            |
|   | EXPIRES:      | 04/2020  |             |            |
|   | SIGNATURE:    |  |             |            |

|         |
|---------|
| REMARKS |
|         |

This receipt was generated by the automated BLM Collections and Billing System and is a paper representation of a portion of the official electronic record contained therein.



UNITED STATES  
DEPARTMENT OF THE INTERIOR  
BUREAU OF LAND MANAGEMENT

FORM APPROVED  
OMB NO.: 1004-0114  
Expires: October 31, 2016

**AFFIDAVIT OF ANNUAL ASSESSMENT WORK**

413285

**WHEN RECORDED, MAIL DOCUMENT TO:**

**NAME:** James & Melanie Moss

**ADDRESS:** 299 Ridge Rd

**CITY, STATE, ZIP:** Waverly, NY 14892

RECEIVED  
FLY AT STATE OFFICE  
2016 DEC 19 P 3:4  
PHOENIX, ARIZONA

**FOR COUNTY RECORDER'S USE**

No. of Claims 1  
x \$10/claim  
Total due BLM \$ 10.00

**TO ALL WHOM IT MAY CONCERN:**

**RECEIPT #** 3725592

1. The undersigned certifies that at least \$100 per claim was expended for development, labor and improvements, or equivalent value added, as the annual assessment work for the assessment year ending September 1, 2016 for the following contiguous unpatented mining claim(s), located in the County of Mohave \_\_\_\_\_, in the State of Arizona.

| BLM Serial No. | Name of Claim | Tp Rg Sec Mer<br>Example: 13N 5E 14 MDM |     |   |  | County Recordation<br>Book and Page No. | Date       |
|----------------|---------------|---|-----|---|--|---|------------|
| 413286         | Badger Mine   | 26N                                     | 21W | 4 |  |   | 12/11/2016 |
|                |               |   |     |   |  |   |            |
|                |               |   |     |   |  |   |            |
|                |               |   |     |   |  |   |            |
|                |               |   |     |   |  |   |            |
|                |               |   |     |   |  |   |            |
|                |               |   |     |   |  |   |            |
|                |               |   |     |   |  |   |            |
|                |               |   |     |   |  |   |            |
|                |               |   |     |   |  |   |            |
|                |               |   |     |   |  |   |            |

(Continued on page 2)

ENTERED  
DEC 21 2016  
RAM

2. Type of labor and improvements (specify what was done and give the total value for that labor and improvement to show at least \$100 for each claim). If a geological, geochemical, or geophysical survey was performed, as per 30 U.S.C. 28-1, reference the title of the report of survey, give cost and date of the survey and report, and indicate it was filed with the County Recorder:

| Description of Work Performed    | Value of Work Performed | Date Work Was Performed |
|----------------------------------|-------------------------|-------------------------|
| maintain access to mine and road | 100.00                  | 3/15/16-3/20/16         |
|                                  |                         |                         |
|                                  |                         |                         |
|                                  |                         |                         |
|                                  |                         |                         |

3. Name and mailing address of each person who performed the labor and improvements:

Name (please print)

James K. Moss

Current Mailing Address (please print)

299 Ridge Rd., Waverly, NY 14892

4. Name and mailing address of each person who holds and claims the subject mining claim(s) for the valuable minerals contained therein. Be sure to indicate if there is a change of address:

Name (please print)

James K. Moss

Current Mailing Address (please print)

299 Ridge Rd., Waverly, NY 14892

Melanie D. Moss

299 Ridge Rd., Waverly, NY 14892

5. The undersigned testifies that on the date of 3/20, 2016, all monuments required by law were erected upon the subject claim(s), and all notices required by law were posted on the subject claim(s) or copies thereof were in place, and at said date, each corner monument bore or contained

RECEIVED  
2016 DEC 19 PM 3:41  
PHOENIX, ARIZONA

markings sufficient to appropriately designate the corner of the claim to which it pertains and the name of the claim(s).

I hereby certify under penalty of perjury under the laws of the State of Arizona that the foregoing statements are true and correct:

Melanie D. Moss Date: 12/13/16  
(Signature of person responsible for above statement)

Title 18 U.S.C. 1001 and 43 U.S.C. 1212 make it a crime for any person knowingly and willfully to make to any department or agency of the United States any false, fictitious or fraudulent statements or representations as to any matter within its jurisdiction.

### Notary Block

SUBSCRIBED AND SWORN TO before me, this 13th day of December 20 16

By: Christie Sayre  
(Signature of Affiant)

Title: Notary

My Commission Expires: 5/13/2018

CHRISTIE M. SAYRE  
Notary Public-State of New York  
Qualified in Tioga County  
Commission Expires 5/13/2018

### INSTRUCTIONS

1. This is an optional form that may be used to satisfy the requirements for the Bureau of Land Management (BLM) under the provisions of 43 U.S.C. §1744 and 30 U.S.C. §28-28d and the regulations thereunder (43 CFR part 3835). Since local and State laws may vary, you should contact your local and State agencies where the claims are located to ensure all applicable laws and requirements are satisfied.
2. The claimant(s) must fill in the date in paragraph 1 for the applicable assessment year and the county and state where the claims are located.
3. All claim names, BLM serial numbers, legal descriptions, and original county recording information must be listed for the claims pertaining to this assessment notice.
4. The claimant(s) must complete paragraph 2 listing all labor or improvements which was performed on or did benefit the subject mining claims. The value and date of the labor or improvements must also be listed. The total amount of labor or improvements can be listed, but the total expenditure must equal at least \$100 for each claim.
5. The names and current mailing addresses of the person(s) performing the labor shall be listed in paragraph 3.
6. The name and current mailing address of each owner (claimant) of the claims shall be listed in paragraph 4. The mailing address shall be the owner's address and not the address of an agent or anyone representing the claimant. Be sure to note if there has been a change of address.
7. Paragraph 5 shall be completed to show the date it was verified that all monuments required by law were properly erected, all notices were posted, and that corners were appropriately designated for all claims listed.
8. An exact legible reproduction or duplicate (other than microfilm or other electronic media) of this affidavit or another type of affidavit of assessment work that you file or will file in the county where each claim is located, must be filed with the BLM on or before December 30 of the calendar year in which the assessment year ends. For mill or tunnel sites, a separate notice of intent to hold must be filed with the BLM on or before December 30. Requirements for filing a notice of intent to hold can be found at 43 CFR 3835.33.
9. A processing fee of \$10 for each claim listed must be remitted to the BLM along with this or any other affidavit of assessment work.

## NOTICES

**THE PRIVACY ACT** and 43 CFR 2.48(d) require that you be furnished with the following information in connection with the information requested by this form.

**AUTHORITY:** 30 U.S.C. §28-28d and 43 CFR part 3835 permit collection of the information requested by this form.

**PRINCIPAL PURPOSE:** The BLM will use the information you provide to document compliance with 43 U.S.C. 1744 and that assessment work has been completed in accordance with 30 U.S.C. § 28-28d and 43 CFR part 3835 in lieu of paying the maintenance fee for the mining claims listed on this form.

**ROUTINE USES:** The BLM will only disclose this information in accordance with the provisions at 43 CFR 2.56(b) and (c).

**EFFECT OF NOT PROVIDING INFORMATION:** Disclosure of the requested information is required by 30 U.S.C. § 28-28d and 43 CFR part 3835 for claimants qualified to perform assessment work in lieu of paying the maintenance fee. Failure to submit all the requested information or to complete this form will delay the BLM's processing of the form and may preclude the BLM's acceptance of the assessment work information, which may result in forfeiture of the mining claim(s) by the claimant.

**THE PAPERWORK REDUCTION ACT** requires us to inform you that:

Use of this form is optional. You must perform assessment if a waiver to pay the maintenance fee has been requested. This form is provided to help you attest that annual assessment work has been completed in lieu of paying the maintenance fee for your claim(s). Submission of the requested information is necessary to obtain or retain a benefit.

You do not have to respond to this or any other Federal agency-sponsored information collection unless it displays a valid OMB control number.

**BURDEN HOURS STATEMENT:** The estimated public reporting burden for this form is 30 minutes per response, including the time for reviewing instructions, gathering and maintaining data, and completing and reviewing the form. You may submit comments regarding the burden estimate or any other aspect of this form to: U.S. Department of the Interior, Bureau of Land Management (1004-0114), Bureau Information Collection Clearance Officer (WO-630), 1849 C Street, N.W., Room 2134LM, Washington, D.C. 20240.

RECEIVED  
BLM AZ STATE OFFICE  
2016 DEC 19 P 3:41  
PHOENIX, ARIZONA



MOSS  
299 Ridge Rd.  
Waverly, NY 14892

CERTIFIED MAIL®



7016 1370 0001 3980 4664

CPU

U.S. POSTAGE

\$ 3.77<sup>0</sup>

PB 1P 000  
3658516  
FCML

MAILED

DEC 14 2016  
14853




BLM- Arizona State Office, Minerals  
One North Central Ave.  
Suite 800  
Phoenix, AZ 85004-4427

PHOENIX, ARIZONA

2016 DEC 14 3:40

RECEIVED  
STATE OFFICE

85004-442700



**United States Department of the Interior  
Bureau of Land Management**

DIV OF LANDS, MINRLS & ENERGY  
ONE N CENTRAL AVE  
PHOENIX, AZ 85004 -4427  
Phone: 602-417-9200

Receipt

No: 3725592

|  |  |
|--|--|
| <b>Transaction #:</b> 3830824          |  |
| <b>Date of Transaction:</b> 12/20/2016 |  |
| CUSTOMER:                              |  |
|  | JAMES K MOSS<br>299 RIDGE RD<br>WAVERLY,NY 14892-9718 US |

| LINE # | QTY  | DESCRIPTION   | REMARKS         | UNIT PRICE | TOTAL   |
|--------|------|---|-----------------|------------|---------|
| 1      | 1.00 | LOCATABLE MINERALS / MINING CLAIMS-<br>NOT NEW-UNADJUD,ONE AUTH NO. ONLY /<br>MINING CLAIM MONEY RECEIVED<br>CASES: AMC413286/\$10.00 | POL (1)<br>2016 | - n/a -    | 10.00   |
| TOTAL: |      |   |                 |            | \$10.00 |

| PAYMENT INFORMATION |           |   |             |            |
|---------------------|-----------|---|-------------|------------|
| 1                   | AMOUNT:   | 10.00   | POSTMARKED: | 12/14/2016 |
|                     | TYPE:     | CHECK   | RECEIVED:   | 12/19/2016 |
|                     | CHECK NO: | 5721  |             |            |
|                     | NAME:     | MOSS, JAMES K<br>299 RIDGE RD<br>WAVERLY NY 14892-9718 US |             |            |

|         |
|---------|
| REMARKS |
|         |

This receipt was generated by the automated BLM Collections and Billing System and is a paper representation of a portion of the official electronic record contained therein.

413285

413536

422952

413935

RECEIVED  
BLM AZ STATE OFFICE

414338

AUG 15 P 2:50

415410

## NOTICE OF INTENTION TO HOLD MINING CLAIMS/SITES

When Recorded Return Document to:

Daryl Lynne  
23855 Hazelwood Dr  
Moreno Valley CA

PHOENIX, ARIZONA

BLM  
 Date  
 Stamp

☐ Check here if this is a change of address.
Telephone: 951-616-9652E-mail Address: powertrainplus@sbcglobal.net

I (We) intend to hold the claims(s) and/or site(s) listed below for the calendar year 2012, and I (We) have filed or will file a Notice of Intent to Hold in the county where the claim (s) is located.

Reason for filing a Notice of Intent to Hold instead of an assessment work filing (check one):

- ☒ Maintenance fee was paid to maintain claim(s) during this assessment year.  
☐ Mill or tunnel sites.  
☐ Claim(s) was located during the current assessment year.  
☐ BLM has deferred assessment work (attach copy of decision granting deferment, or pending petition for deferment including date petition was filed.)

| Line No. | AMC NUMBER | CLAIM/SITE NAME | COUNTY RECORDER DATA (If available) | TWP | RNG | SEC             |
|----------|------------|-----------------|-------------------------------------|-----|-----|-----------------|
| 1        | 414340     | Blue Balls      | 201201974                           | 20N | 15W | 23              |
| 2        | 415413     | Milky Way       | 2012019890                          | 11N | 15W | 36              |
| 3        | 413285     | Argyle mine     | 2012000447                          | 26N | 21W | 5 <sup>th</sup> |
| 4        | 413538     | Billy The Kid   | 2012004491                          | 26N | 21W | 3               |
| 5        | 413542     | DoL, TAL        | 2012004486                          | 24N | 20W | 15              |
| 6        | 413287     | FAT JACK        | 2012000449                          | 26N | 21W | 9 <sup>th</sup> |
| 7        | 413288     | Frenchman       | 2012000450                          | 26N | 21W | 4               |
| 8        | 413948     | Hidden Treasure | 2012007160                          | 23N | 18W | 11              |
| 9        | 413552     | Mallory         | 2012004503                          | 26N | 21W | 35              |
| 10       | 413289     | Lily            | 201200451                           | 26N | 21W | 9               |

Form: MCF110  
 Revised July 2014  
 Page 1 of 2

AUG 17 2016

BY: R. Am

May be used with the following forms for listing additional mining claims:

- ☐ Affidavit of Performance of Annual Work
- ☐ Maintenance Fee Payment
- ☒ Notice of Intent to Hold Mining Claims
- ☐ Notice of Non-Liability for Labor and Materials Furnished
- ☐ Quit claim Deed

RECEIVED  
BLM AZ STATE OFFICE  
BLM  
Date  
Stamp  
AUG 15 P 2 50  
PHOENIX, ARIZONA

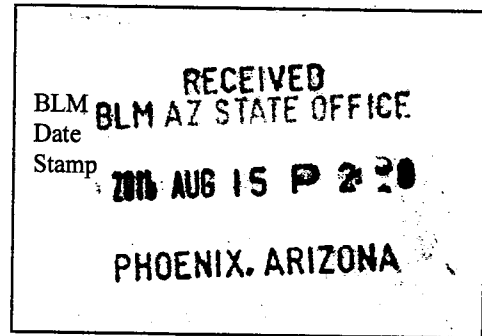
[illegible]

**Form MCF114**  
Revised July 2014

This form is available from the **Arizona Geological Survey** and may be reproduced.



NOTICE OF INTENTION TO HOLD MINING CLAIMS/SITES  
page 2



1. State of Arizona, County of MOHAVE

2. I (Name) Darryl Lynnes

3. Reside at (Address) 23855 Hazelwood Dr

City Moreno Valley County Riverside State CA Zip 92557 being duly sworn, depose and say that I am a citizen of the United States, more than eighteen years of age, that all of the facts set forth in this notice, subject to the provisions and penalties of 18 U.S.C. 1001 pertaining to the filing of false, fictitious, or fraudulent statements with the United States, are true and correct according to the best of my knowledge, information and belief.

4. Owner's name and address (If not shown in Items 1-3 above).

5. Dated: 8/11/16 Signature: [Signature]

Bureau of Land Management  
Arizona State Office  
[www.blm.gov/az](http://www.blm.gov/az)

No. of Claims: 13 x \$10 = \$130.00  
Check No: 9962 Init. DL  
Receipt No.: 3631959  
For BLM Use Only

RECEIVED  
BLM AZ STATE OFFICE

2016 AUG 15 P 2:58

**NOTICE OF INTENTION TO HOLD MINING CLAIMS/SITES**

When Recorded Return Document to:

PATYLL LYNNE  
93855 Hazelwood Dr  
Moreno Valley  
CA 92557

PHOENIX, ARIZONA

BLM  
Date  
Stamp

☐ Check here if this is a change of address.

Telephone: 951-616-9652

E-mail Address: powertrainplus@sbglobal.net

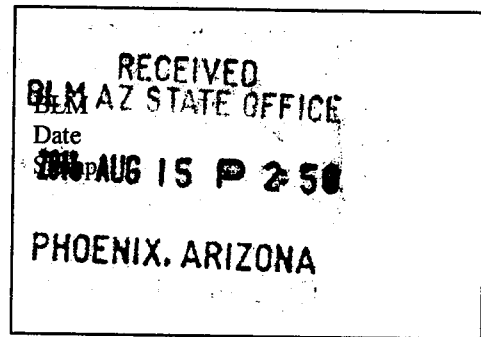
I (We) intend to hold the claims(s) and/or site(s) listed below for the calendar year 2017, and I (We) have filed or will file a Notice of Intent to Hold in the county where the claim (s) is located.

Reason for filing a Notice of Intent to Hold instead of an assessment work filing (check one):

- ☒ Maintenance fee was paid to maintain claim(s) during this assessment year.  
☐ Mill or tunnel sites.  
☐ Claim(s) was located during the current assessment year.  
☐ BLM has deferred assessment work (attach copy of decision granting deferment, or pending petition for deferment including date petition was filed.)

| Line No. | AMC NUMBER | CLAIM/SITE NAME | COUNTY RECORDER DATA (If available) | TWP | RNG | SEC |
|----------|------------|-----------------|-------------------------------------|-----|-----|-----|
| 1        | 492953     | Gold Guzzler    |                                     | 4N  | 13W | 7   |
| 2        |            |                 |                                     |     |     |     |
| 3        |            |                 |                                     |     |     |     |
| 4        |            |                 |                                     |     |     |     |
| 5        |            |                 |                                     |     |     |     |
| 6        |            |                 |                                     |     |     |     |
| 7        |            |                 |                                     |     |     |     |
| 8        |            |                 |                                     |     |     |     |
| 9        |            |                 |                                     |     |     |     |
| 10       |            |                 |                                     |     |     |     |

NOTICE OF INTENTION TO HOLD MINING CLAIMS/SITES  
page 2



1. State of Arizona, County of LA Paz

2. I (Name) Darrell Lynnes

3. Reside at (Address) 23855 Hazelwood Dr

City Moreno Valley County Riverside State CA Zip 92557 being duly sworn, depose and say that I am a citizen of the United States, more than eighteen years of age, that all of the facts set forth in this notice, subject to the provisions and penalties of 18 U.S.C. 1001 pertaining to the filing of false, fictitious, or fraudulent statements with the United States, are true and correct according to the best of my knowledge, information and belief.

4. Owner's name and address (If not shown in Items 1-3 above). \_\_\_\_\_

5. Dated: 8/11/16 Signature: [Signature]

Bureau of Land Management  
Arizona State Office  
[www.blm.gov/az](http://www.blm.gov/az)


|                  |                |          |                |
|------------------|----------------|----------|----------------|
| No. of Claims:   | <u>1</u>       | x \$10 = | <u>\$10.00</u> |
| Check No:        | <u>9962</u>    | Init.    | <u>DL</u>      |
| Receipt No.:     | <u>3631959</u> |          |                |
| For BLM Use Only |                |          |                |



Darryl Lynnes  
3227 Progress cir  
Mira Loma, Ca. 91752

RECEIVED  
BLM AZ STATE OFFICE  
2016 AUG 15 P 2:49  
PHOENIX, ARIZONA

BLM State Office  
One North Central Avenue  
Suite 800  
Phoenix AZ 85004-4427





**United States Department of the Interior  
Bureau of Land Management**

DIV OF LANDS, MINRLS & ENERGY

ONE N CENTRAL AVE

PHOENIX, AZ 85004 -4427

Phone: 602-417-9200

Receipt

No:

3631959

|  |   |
|--|---|
| <b>Transaction #:</b> 3735766          |   |
| <b>Date of Transaction:</b> 08/16/2016 |   |
| CUSTOMER:                              |   |
|  | DARYLL W LYNNE<br>23855 HAZELWOOD DR<br>MORENO VALLEY, CA 92557-3933 US |

| LINE # | QTY  | DESCRIPTION   | REMARKS          | UNIT PRICE | TOTAL    |
|--------|------|---|------------------|------------|----------|
| 1      | 1.00 | LOCATABLE MINERALS / MINING CLAIMS-<br>NOT NEW-UNADJUD, ONE AUTH NO. ONLY /<br>MINING CLAIM MONEY RECEIVED<br>CASES: AMC414340/\$140.00 | NOI 2016 -<br>14 | - n/a -    | 140.00   |
| TOTAL: |      |   |                  |            | \$140.00 |

| PAYMENT INFORMATION |           |   |             |            |
|---------------------|-----------|---|-------------|------------|
| 1                   | AMOUNT:   | 140.00  | POSTMARKED: | 08/12/2016 |
|                     | TYPE:     | CHECK   | RECEIVED:   | 08/15/2016 |
|                     | CHECK NO: | 9962  |             |            |
|                     | NAME:     | LYNNE, DARYLL W<br>3227 PROGRESS CIR<br>MIRA LOMA CA 91752 US |             |            |

|         |
|---------|
| REMARKS |
|         |

This receipt was generated by the automated BLM Collections and Billing System and is a paper representation of a portion of the official electronic record contained therein.

UNITED STATES  
DEPARTMENT OF THE INTERIOR  
BUREAU OF LAND MANAGEMENT

449

MAINTENANCE FEE WAIVER CERTIFICATION

SEE INSTRUCTIONS ON PAGE 2

FORM APPROVED  
OMB NO. 1004-0114

Expires: October 31, 2016

413285

1. This small miner waiver is filed for the assessment year beginning on September 1, 2016 and ending on September 1, 2017.
2. The undersigned and all related parties owned ten or fewer mining claims, mill, or tunnel sites located and maintained on Federal lands in the United States of America on September 1, 2016.
3. The undersigned have performed the assessment work required by law for each mining claim listed prior to filing this waiver and understand that by filing this form, the undersigned must file an affidavit of assessment work with the Bureau of Land Management (BLM) by the December 30th following the filing of this waiver.
4. The undersigned understand that if the assessment work obligation has not yet come due under 30 U.S.C. 28 (for those claims in their first assessment year only), a notice of intent to hold reciting this condition must be recorded by the December 30th following the filing of this waiver.
5. The undersigned understand that mill and tunnel sites may also be listed on this waiver and be waived from payment of the maintenance fee, and that a notice of intent to hold for these sites is required to be filed with the BLM by the December 30th following the filing of this waiver.
6. The undersigned understand and acknowledge that pursuant to 43 U.S.C. 1212 and 18 U.S.C. 1001, the filing or recording of a false, fictitious, or fraudulent document with the BLM may result in a fine of up to \$250,000, a prison term not to exceed five years, or both.
7. The mining claims, mill or tunnel sites for which this waiver from payment of the maintenance fees is requested are:

| CLAIM OR SITE NAME | BLM RECORDATION SERIAL NUMBER |
|--------------------|-------------------------------|
| 1. Badger Mine     | 413286 ✓                      |
| 2.                 |                               |
| 3.                 |                               |
| 4.                 |                               |
| 5.                 |                               |
| 6.                 |                               |
| 7.                 |                               |
| 8.                 |                               |
| 9.                 |                               |
| 10.                |                               |

RECEIVED  
BLM AZ STATE OFFICE  
2016 AUG 26 P 2:28  
PHOENIX, ARIZONA

The owner(s) (claimants) of the above mining claims and sites are:

James K. Moss

(Owner's Name - Please Print)

299 Ridge Rd.

(Owner's Mailing Address)

*James K. Moss*  
Waverly

(Owner's Signature)

8/23/16

(City)

NY

(State)

14892

(Zip Code)

Melanie D. Moss

(Owner's Name - Please Print)

299 Ridge Rd.

(Owner's Mailing Address)

*Melanie D. Moss*  
Waverly

(Owner's Signature)

8/23/16

(City)

NY

(State)

14892

(Zip Code)

(Owner's Name - Please Print)

(Owner's Signature)

(Owner's Mailing Address)

(City)

(State)

(Zip Code)

(Owner's Name - Please Print)

(Owner's Signature)

(Owner's Mailing Address)

(City)

(State)

(Zip Code)

(Continued on page 2)

ENTERED  
482  
SEP 08 2016  
BY: *[Signature]*

*[Signature]*

(Owner's Name - Please Print)

(Owner's Signature)

RECEIVED  
BLM AZ STATE OFFICE

(Owner's Mailing Address)

(City)

(State)

(Zip Code)

2011 AUG 26 P 2:28

(Owner's Name - Please Print)

(Owner's Signature)

PHOENIX, ARIZONA

(Owner's Mailing Address)

(City)

(State)

(Zip Code)

(Owner's Name - Please Print)

(Owner's Signature)

(Owner's Mailing Address)

(City)

(State)

(Zip Code)

(Owner's Name - Please Print)

(Owner's Signature)

(Owner's Mailing Address)

(City)

(State)

(Zip Code)

18 U.S.C. 1001 and 43 U.S.C. 1212 make it a crime for any person knowingly and willfully to make to any department or agency of the United States any false, fictitious or fraudulent statements or representations as to any matter within its jurisdiction.

#### INSTRUCTIONS

1. This certification is made under the provisions of 43 U.S.C. § 1744 and 30 U.S.C. §28-28k and the regulations thereunder (43 CFR Part 3830).
2. The claimant(s) must fill in the dates in paragraph 1 for the beginning and ending of the assessment year for which this waiver is sought.
3. The claimant(s) must fill in the date in paragraph 2 for the beginning of the assessment year for which this waiver is sought.
4. All claim and site names and BLM serial numbers must be listed for the mining claims, mill sites, and tunnel sites for which the waiver is sought.
5. All owners of the mining claims, mill sites, and tunnel sites and their addresses must be given.
6. This waiver form must be signed by all the claimants or their designated agent, in original form. If an agent is designated, a notarized designation of agent, signed by all of the claimants with proper address given, must be submitted with this waiver.
7. This form must be filed no later than September 1st for the upcoming assessment year in the BLM State Office where the mining claims or sites are recorded, or the waiver cannot be granted by the BLM. (Example: To obtain a waiver for the assessment year 2012, which begins on September 1, 2011, you must qualify for and file for a waiver no later than September 1, 2011, in the proper BLM State Office.)
8. For all mining claims which require assessment work, you must record an affidavit of labor on or before the December 30th immediately following the filing of this waiver. For all other mining claims or sites waived, you must record a notice of intent to hold on or before the December 30th immediately following the filing of this waiver.
9. Mill and tunnel sites may also be listed on this waiver and be waived from payment of the maintenance fee. A notice of intent to hold for these sites is required to be filed by the December 30th following the filing of this waiver.

FOR OFFICIAL USE ONLY

## NOTICES

**The Privacy Act** and 43 CFR 2.48(d) require that you be furnished the following information in connection with the information requested by this form.

**AUTHORITY:** 30 U.S.C. 28f and 43 CFR part 3835 permit collection of the information requested by this form.

**PRINCIPAL PURPOSE:** The BLM will use the information you provide to verify that the owner(s) (claimants(s)) of a mining claim has/have complied with 30 U.S.C. 28f and 43 CFR part 3835 and is/are entitled to perform assessment work in lieu of paying the maintenance fee for the mining claims listed on this form.

**ROUTINE USES:** The BLM will only disclose this information in accordance with the provisions at 43 CFR 2.56(b) and (c).

**EFFECT OF NOT PROVIDING INFORMATION:** Disclosure of the requested information is required by 30 U.S.C. 28f and 43 CFR part 3835 for those claimants qualified to request the small miner waiver allowed. Failure to submit all the requested information or to complete this form will delay the BLM's processing of the form and may preclude the BLM's acceptance of the maintenance fee waiver request, which may result in forfeiture of the mining claim or site by the claimant.

**The Paperwork Reduction Act** requires us to inform you that:

The BLM collects this information to determine whether or not you are qualified for waiver of maintenance fees.

Submission of the requested information is necessary to obtain or retain a benefit.

You do not have to respond to this or any other Federal agency-sponsored information collection unless it displays a currently valid OMB control number.

**BURDEN HOURS STATEMENT:** Public reporting burden for this form is estimated to average 20 minutes per response, including the time for reviewing instructions, gathering and maintaining data, and completing and reviewing the form. You may submit comments regarding the burden estimate or any other aspect of this form to: U.S. Department of the Interior, Bureau of Land Management (1004-0114), Bureau Information Collection Clearance Officer (WO-630), Mail Stop 401 LS, 1849 C St., N.W., Washington, D.C. 20240.

RECEIVED  
BLM AZ STATE OFFICE  
2016 AUG 26 P 2:29  
PHOENIX, ARIZONA



This envelope is made from post-consumer waste. Please recycle - again.

EXPECTED DELIVERY DAY: 08/26/2016

PRESS

USPS TRACKING NUMBER



9505 5214 2242 6237 0002 16

P

★ MAIL ★



DATE OF DELIVERY SPECIFIED\*



USPS TRACKING™ INCLUDED\*



INSURANCE INCLUDED\*



PICKUP AVAILABLE

\* Domestic only

FLAT RATE ENVELOPE

ONE RATE ★ ANY WEIGHT\*



PS00001000014

EP14F Apr 2015  
OD: 12 1/2 x 9 1/2

PRESS FIRMLY TO S

CPU

PB 1P 000  
3658441  
PRFL  
0006

U.S. POSTAGE

\$ 6.45<sup>0</sup>

MAILED AUG 24 2016  
14853



FROM

PRIORITY®

★ MAIL ★



VISIT US AT USPS.COM®  
ORDER FREE SUPPLIES ONLINE

FROM:

Moss  
299 Ridge Rd.  
Waverly, NY 14892

TO:

Bureau of Land Management  
Arizona State Office/Mineral & Minerals  
One North Central Ave, Suite 800  
Phoenix, AZ 85004-4427

Label 228, July 2013

FOR DOMESTIC AND INTERNATIONAL USE

RECEIVED  
BLM AZ STATE OFFICE  
2016 AUG 26 P 2:28  
PHOENIX, ARIZONA

WHEN USED INTERNATIONALLY,  
A CUSTOMS DECLARATION  
LABEL MAY BE REQUIRED.

VISIT US AT USPS.COM®  
ORDER FREE SUPPLIES ONLINE



This packaging is the property of the U.S. Postal Service® and is provided solely for use in sending Priority Mail® shipments. Misuse may be a violation of federal law. This packaging is not for resale. EP14F © U.S. Postal Service; April 2015; All rights reserved.



RECEIVED  
BLM AZ STATE OFFICE

2016 AUG 26 P 2:28

PHOENIX, ARIZONA

Run Date: 08/25/16

Run Time: 05:50 AM

**DEPARTMENT OF THE INTERIOR  
BUREAU OF LAND MANAGEMENT  
MINING CLAIMS**

**MC Maintenance Fees Paid Through the BLM Pay Portal**

**CBS Receipt: 3629498**

Printed For Lead File # **AMC413285**

Agency Tracking ID: 1471027887

Assessment Year: 2017

Number of BLM Serial Nr: 14

Paid On: 08/12/2016

Total Amount Paid: \$2,170.00

| Claim Name      | BLM Serial No | Lead File No | Amount Paid |
|-----------------|---------------|--------------|-------------|
| ARGYLE MINE     | AMC413285     | AMC413285    | \$155.00    |
| FAT JACK        | AMC413287     | AMC413285    | \$155.00    |
| FRENCHMEN MINE  | AMC413288     | AMC413285    | \$155.00    |
| LILY MINE       | AMC413289     | AMC413285    | \$155.00    |
| BILLY THE KID   | AMC413538     | AMC413536    | \$155.00    |
| DETRITAL        | AMC413542     | AMC413536    | \$155.00    |
| MALLORY         | AMC413552     | AMC413536    | \$155.00    |
| PORTER MINE     | AMC413557     | AMC413536    | \$155.00    |
| QUINN           | AMC413559     | AMC413536    | \$155.00    |
| HIDDEN TREASURE | AMC413948     | AMC413935    | \$155.00    |
| MONEY FALLS     | AMC413959     | AMC413935    | \$155.00    |
| BLUE BALLS      | AMC414340     | AMC414338    | \$155.00    |
| MILKY WAY       | AMC415413     | AMC415410    | \$155.00    |
| GOLD GUZZLER    | AMC422953     | AMC422952    | \$155.00    |



**United States Department of the Interior****Bureau of Land Management**

BUSINESS &amp; SUPPORT SVCS DIV

ONE N CENTRAL AVE SUITE 800

PHOENIX, AZ 85004 -4427

Phone: (602) 417-9200

Receipt

No: 3629498

|  |  |
|--|--|
| <b>Transaction #:</b> 3733276          |  |
| <b>Date of Transaction:</b> 08/12/2016 |  |
| CUSTOMER:                              |  |
|  | RUSSELL LYNNES<br>3227 PROGRESS CIRCLE<br>MIRA LOMA, CA 91752 US |

| LINE #        | QTY  | DESCRIPTION   | REMARKS | UNIT PRICE | TOTAL             |
|---------------|------|---|---------|------------|-------------------|
| 1             | 1.00 | LOCATABLE MINERALS / MINING CLAIMS-<br>NOT NEW-UNADJUD, ONE AUTH NO. ONLY /<br>MINING CLAIM MONEY RECEIVED<br><b>CASES:</b> AMC422953/\$2170.00 |         | - n/a -    | 2170.00           |
| <b>TOTAL:</b> |      |   |         |            | <b>\$2,170.00</b> |

| PAYMENT INFORMATION   |               |   |                      |
|---|---------------|---|----------------------|
| NOTE: Items will appear on credit card statement as "BLM O Mining Claim". |               |   |                      |
| 1   | AMOUNT:       | 2170.00   | POSTMARKED: N/A      |
|   | TYPE:         | CREDIT CARD   | RECEIVED: 08/12/2016 |
|   | NAME:         | RUSSELL LYNNES<br>3227 PROGRESS CIRCLE<br>MIRA LOMA CA 91752 US |                      |
|   | CARD NO:      | XXXXXXXXXXXX1021  | AUTH CODE: 184637    |
|   | NAME ON CARD: | RUSSELL LYNNES  |                      |
|   | EXPIRES:      | 04/2020   |                      |
|   | SIGNATURE:    |   |                      |

|         |
|---------|
| REMARKS |
|         |

This receipt was generated by the automated BLM Collections and Billing System and is a paper representation of a portion of the official electronic record contained therein.



UNITED STATES  
DEPARTMENT OF THE INTERIOR  
BUREAU OF LAND MANAGEMENT

FORM APPROVED  
OMB NO.: 1004-0114  
Expires: October 31, 2016

**AFFIDAVIT OF ANNUAL ASSESSMENT WORK**

413285

**WHEN RECORDED, MAIL DOCUMENT TO:**

**NAME:** James & Melanie Moss

**ADDRESS:** 299 Ridge Rd.

**CITY, STATE, ZIP:** Waverly, NY 14892

**FOR COUNTY RECORDER'S USE**

No. of Claims <sup>1</sup>

x \$10/claim

Total due BLM \$ 10.00


**TO ALL WHOM IT MAY CONCERN:**

1. The undersigned certifies that at least \$100 per claim was expended for development, labor and improvements, or equivalent value added, as the annual assessment work for the assessment year ending September 1, 2015 for the following contiguous unpatented mining claim(s), located in the County of Mohave, in the State of Arizona.

| BLM Serial No. | Name of Claim | Tp  | Rg  | Sec | Mer | County Recordation<br>Book and Page No. | Date       |
|----------------|---------------|-----|-----|-----|-----|---|------------|
| 413286         | Badger Mine   | 26N | 21W | 4   |     |   | 12/20/2015 |
|                |               |     |     |     |     |   |            |
|                |               |     |     |     |     |   |            |
|                |               |     |     |     |     |   |            |
|                |               |     |     |     |     |   |            |
|                |               |     |     |     |     |   |            |
|                |               |     |     |     |     |   |            |
|                |               |     |     |     |     |   |            |
|                |               |     |     |     |     |   |            |
|                |               |     |     |     |     |   |            |

(Continued on page 2)

RECEIPT # 3661476



RECEIVED  
BLM AZ STATE OFFICE  
2015 DEC 28 P 1:45  
PHOENIX, ARIZONA

2. Type of labor and improvements (specify what was done and give the total value for that labor and improvement to show at least \$100 for each claim). If a geological, geochemical, or geophysical survey was performed, as per 30 U.S.C. 28-1, reference the title of the report of survey, give cost and date of the survey and report, and indicate it was filed with the County Recorder:

| Description of Work Performed           | Value of Work Performed | Date Work Was Performed |
|---|-------------------------|-------------------------|
| maintain road access and obtain samples | 220.00                  | 4/10/15-5/1/15          |
|   |                         |                         |
|   |                         |                         |
|   |                         |                         |
|   |                         |                         |

3. Name and mailing address of each person who performed the labor and improvements:

**Name (please print)**

James K. Moss

\_\_\_\_\_  
 \_\_\_\_\_  
 \_\_\_\_\_  
 \_\_\_\_\_

**Current Mailing Address (please print)**

299 Ridge Rd., Waverly, NY 14892

\_\_\_\_\_  
 \_\_\_\_\_  
 \_\_\_\_\_  
 \_\_\_\_\_

4. Name and mailing address of each person who holds and claims the subject mining claim(s) for the valuable minerals contained therein. Be sure to indicate if there is a change of address:

**Name (please print)**

James K. Moss

Melanie D. Moss

\_\_\_\_\_  
 \_\_\_\_\_  
 \_\_\_\_\_  
 \_\_\_\_\_  
 \_\_\_\_\_  
 \_\_\_\_\_

**Current Mailing Address (please print)**

299 Ridge Rd., Waverly, NY 14892

299 Ridge Rd., Waverly, NY 14892

\_\_\_\_\_  
 \_\_\_\_\_  
 \_\_\_\_\_  
 \_\_\_\_\_  
 \_\_\_\_\_  
 \_\_\_\_\_

RECEIVED  
 BLM/ATLANTA OFFICE  
 2015 DEC 28 P 1:46  
 PHOENIX, ARIZONA

5. The undersigned testifies that on the date of May 10, 20<sup>15</sup>, all monuments required by law were erected upon the subject claim(s), and all notices required by law were posted on the subject claim(s) or copies thereof were in place, and at said date, each corner monument bore or contained

markings sufficient to appropriately designate the corner of the claim to which it pertains and the name of the claim(s).

I hereby certify under penalty of perjury under the laws of the State of Arizona that the foregoing statements are true and correct:

Melanie D. Mos Date: 12/21/15  
(Signature of person responsible for above statement)

Title 18 U.S.C. 1001 and 43 U.S.C. 1212 make it a crime for any person knowingly and willfully to make to any department or agency of the United States any false, fictitious or fraudulent statements or representations as to any matter within its jurisdiction.

### Notary Block

SUBSCRIBED AND SWORN TO before me, this 21 day of December 2015

By: [Signature]  
(Signature of Affiant)

Title: Notary

My Commission Expires: May 22, 2018

JOAN RICHARDS  
Notary Public, State of New York  
Qualified in Tioga Co., No. 6146508  
My Commission Expires May 22, 2018

### INSTRUCTIONS

1. This is an optional form that may be used to satisfy the requirements for the Bureau of Land Management (BLM) under the provisions of 43 U.S.C. §1744 and 30 U.S.C. §28-28d and the regulations thereunder (43 CFR part 3835). Since local and State laws may vary, you should contact your local and State agencies where the claims are located to ensure all applicable laws and requirements are satisfied.
2. The claimant(s) must fill in the date in paragraph 1 for the applicable assessment year and the county and state where the claims are located.
3. All claim names, BLM serial numbers, legal descriptions, and original county recording information must be listed for the claims pertaining to this assessment notice.
4. The claimant(s) must complete paragraph 2 listing all labor or improvements which was performed on or did benefit the subject mining claims. The value and date of the labor or improvements must also be listed. The total amount of labor or improvements can be listed, but the total expenditure must equal at least \$100 for each claim.
5. The names and current mailing addresses of the person(s) performing the labor shall be listed in paragraph 3.
6. The name and current mailing address of each owner (claimant) of the claims shall be listed in paragraph 4. The mailing address shall be the owner's address and not the address of an agent or anyone representing the claimant. Be sure to note if there has been a change of address.
7. Paragraph 5 shall be completed to show the date it was verified that all monuments required by law were properly erected, all notices were posted, and that corners were appropriately designated for all claims listed.
8. An exact legible reproduction or duplicate (other than microfilm or other electronic media) of this affidavit or another type of affidavit of assessment work that you file or will file in the county where each claim is located, must be filed with the BLM on or before December 30 of the calendar year in which the assessment year ends. For mill or tunnel sites, a separate notice of intent to hold must be filed with the BLM on or before December 30. Requirements for filing a notice of intent to hold can be found at 43 CFR 3835.33.
9. A processing fee of \$10 for each claim listed must be remitted to the BLM along with this or any other affidavit of assessment work.

RECEIVED  
BLM ARIZONA OFFICE  
2015 DEC 28 P 1:46  
PHOENIX, ARIZONA

Moss  
299 Ridgely Rd.  
Warely, NY 14892

ROCHESTER NY 144

22 DEC 2015 PM 1 L




RECEIVED  
BLM AZ STATE OFFICE

2015 DEC 28 P 1:43

PHOENIX, ARIZONA

BLM Office  
Mining & Minerals Division  
One North Central Ave.  
Suite 800  
Phoenix AZ 85004-2203

85004220399





**United States Department of the Interior**  
**Bureau of Land Management**  
LANDS/RECREATION & PLANNING  
ONE N CENTRAL AVE  
PHOENIX, AZ 85004 -2203  
Phone: 602-417-9200

Receipt

No: 3461476

|  |  |
|--|--|
| <b>Transaction #:</b> 3561293          |  |
| <b>Date of Transaction:</b> 12/29/2015 |  |
| CUSTOMER:                              |  |
|  | JAMES K MOSS<br>299 RIDGE RD<br>WAVERLY,NY 14892-9718 US |

| LINE # | QTY  | DESCRIPTION   | REMARKS         | UNIT PRICE | TOTAL   |
|--------|------|---|-----------------|------------|---------|
| 1      | 1.00 | LOCATABLE MINERALS / MINING CLAIMS-<br>NOT NEW-UNADJUD,ONE AUTH NO. ONLY /<br>MINING CLAIM MONEY RECEIVED<br>CASES: AMC413286/\$10.00 | POL - 1<br>2015 | - n/a -    | 10.00   |
| TOTAL: |      |   |                 |            | \$10.00 |

| PAYMENT INFORMATION |           |   |             |            |
|---------------------|-----------|---|-------------|------------|
| 1                   | AMOUNT:   | 10.00   | POSTMARKED: | 12/22/2015 |
|                     | TYPE:     | CHECK   | RECEIVED:   | 12/28/2015 |
|                     | CHECK NO: | 5704  |             |            |
|                     | NAME:     | MOSS, MELANIE D<br>299 RIDGE RD<br>WAVERLY NY 14892-9718 US |             |            |

|         |
|---------|
| REMARKS |
|         |

This receipt was generated by the automated BLM Collections and Billing System and is a paper representation of a portion of the official electronic record contained therein.

UNITED STATES  
DEPARTMENT OF THE INTERIOR  
BUREAU OF LAND MANAGEMENT

458

413285

FORM APPROVED  
OMB NO. 1004-0114  
Expires: October 31, 2016

MAINTENANCE FEE WAIVER CERTIFICATION

SEE INSTRUCTIONS ON PAGE 2

1. This small miner waiver is filed for the assessment year beginning on September 1, 2015 and ending on September 1, 2016.
2. The undersigned and all related parties owned ten or fewer mining claims, mill, or tunnel sites located and maintained on Federal lands in the United States of America on September 1, 2015.
3. The undersigned have performed the assessment work required by law for each mining claim listed prior to filing this waiver and understand that by filing this form, the undersigned must file an affidavit of assessment work with the Bureau of Land Management (BLM) by the December 30th following the filing of this waiver.
4. The undersigned understand that if the assessment work obligation has not yet come due under 30 U.S.C. 28 (for those claims in their first assessment year only), a notice of intent to hold reciting this condition must be recorded by the December 30th following the filing of this waiver.
5. The undersigned understand that mill and tunnel sites may also be listed on this waiver and be waived from payment of the maintenance fee, and that a notice of intent to hold for these sites is required to be filed with the BLM by the December 30th following the filing of this waiver.
6. The undersigned understand and acknowledge that pursuant to 43 U.S.C. 1212 and 18 U.S.C. 1001, the filing or recording of a false, fictitious, or fraudulent document with the BLM may result in a fine of up to \$250,000, a prison term not to exceed five years, or both.
7. The mining claims, mill or tunnel sites for which this waiver from payment of the maintenance fees is requested are:

| CLAIM OR SITE NAME | BLM RECORDATION SERIAL NUMBER |
|--------------------|-------------------------------|
| 1. Badger Mine     | 413286 ✓                      |
| 2.                 |                               |
| 3.                 |                               |
| 4.                 |                               |
| 5.                 |                               |
| 6.                 |                               |
| 7.                 |                               |
| 8.                 |                               |
| 9.                 |                               |
| 10.                |                               |

RECEIVED  
BLM AZ STATE OFFICE  
2015 AUG 28 P 3:34  
PHOENIX, ARIZONA

The owner(s) (claimants) of the above mining claims and sites are:

James K. Moss

(Owner's Name - Please Print)

(Owner's Signature)

299 Ridge Rd

(Owner's Mailing Address)

Waverly

(City)

NY

(State)

14892

(Zip Code)

Melanie D. Moss

(Owner's Name - Please Print)

(Owner's Signature)

299 Ridge Rd

(Owner's Mailing Address)

Waverly

(City)

NY

(State)

14892

(Zip Code)

(Owner's Name - Please Print)

(Owner's Signature)

(Owner's Mailing Address)

(City)

(State)

(Zip Code)

(Owner's Name - Please Print)

(Owner's Signature)


(Owner's Mailing Address)

(City)

(State)

(Zip Code)

(Continued on page 2)



NWV  
9/10/2015  
[Signature]

|                               |                     |         |            |
|-------------------------------|---------------------|---------|------------|
| (Owner's Name - Please Print) | (Owner's Signature) |         |            |
| (Owner's Mailing Address)     | (City)              | (State) | (Zip Code) |
|                               |                     |         |            |
| (Owner's Name - Please Print) | (Owner's Signature) |         |            |
| (Owner's Mailing Address)     | (City)              | (State) | (Zip Code) |
|                               |                     |         |            |
| (Owner's Name - Please Print) | (Owner's Signature) |         |            |
| (Owner's Mailing Address)     | (City)              | (State) | (Zip Code) |
|                               |                     |         |            |
| (Owner's Name - Please Print) | (Owner's Signature) |         |            |
| (Owner's Mailing Address)     | (City)              | (State) | (Zip Code) |

18 U.S.C. 1001 and 43 U.S.C. 1212 make it a crime for any person knowingly and willfully to make to any department or agency of the United States any false, fictitious or fraudulent statements or representations as to any matter within its jurisdiction.

#### INSTRUCTIONS

1. This certification is made under the provisions of 43 U.S.C. § 1744 and 30 U.S.C. §28-28k and the regulations thereunder (43 CFR Part 3830).
2. The claimant(s) must fill in the dates in paragraph 1 for the beginning and ending of the assessment year for which this waiver is sought.
3. The claimant(s) must fill in the date in paragraph 2 for the beginning of the assessment year for which this waiver is sought.
4. All claim and site names and BLM serial numbers must be listed for the mining claims, mill sites, and tunnel sites for which the waiver is sought.
5. All owners of the mining claims, mill sites, and tunnel sites and their addresses must be given.
6. This waiver form must be signed by all the claimants or their designated agent, in original form. If an agent is designated, a notarized designation of agent, signed by all of the claimants with proper address given, must be submitted with this waiver.
7. This form must be filed no later than September 1st for the upcoming assessment year in the BLM State Office where the mining claims or sites are recorded, or the waiver cannot be granted by the BLM. (Example: To obtain a waiver for the assessment year 2012, which begins on September 1, 2011, you must qualify for and file for a waiver no later than September 1, 2011, in the proper BLM State Office.)
8. For all mining claims which require assessment work, you must record an affidavit of labor on or before the December 30th immediately following the filing of this waiver. For all other mining claims or sites waived, you must record a notice of intent to hold on or before the December 30th immediately following the filing of this waiver.
9. Mill and tunnel sites may also be listed on this waiver and be waived from payment of the maintenance fee. A notice of intent to hold for these sites is required to be filed by the December 30th following the filing of this waiver.

RECEIVED  
 LMA STATE OFFICE  
 2011 AUG 28 P 3:34  
 PHOENIX, ARIZONA

FOR OFFICIAL USE ONLY

MOSS  
299 Ridge Rd.  
Waverly NY 14892

Bureau of Land Management  
Arizona State Office / MINING & MINERALS  
One North Central Ave., Suite 800  
Phoenix, AZ 85004-4427



**PRIORITY®**  
**★ MAIL ★**

**FLAT RATE ENVELOPE**  
ONE RATE ★ ANY WEIGHT™

APPLY PRIORITY MAIL POSTAGE HERE

RECEIVED

2015 AUG 28 P 3:34

PHOENIX, ARIZONA



**USPS TRACKING #**




**9114 9999 4431 4851 6115 42**

LAB400R Aug. 2013  
7690-17-000-0669



UNITED STATES  
POSTAL SERVICE

1006



85004

U.S. POSTAGE  
PAID  
WAVERLY, NY  
14892  
AUG 25, 15  
AMOUNT

**\$5.75**

00060273-05

\* For International shipments, the maximum weight is 4 lbs.

EP14H July 2013 Outer Dimension: 10 x 5

**PRIORITY®**  
★ MAIL ★

**FLAT RATE ENVELOPE**  
ONE RATE ★ ANY WEIGHT\*



\* Domestic only.

PRESS FIRMLY TO SEAL

PRESS FIRMLY TO SEAL

**PRIORITY®**  
★ MAIL ★



DATE OF DELIVERY SPECIFIED\*



USPS TRACKING™ INCLUDED\*



INSURANCE INCLUDED\*



PICKUP AVAILABLE

\* Domestic only

**VISIT US AT USPS.COM®**  
ORDER FREE SUPPLIES ONLINE



**UNITED STATES  
POSTAL SERVICE®**

EP14H July 2013  
OD: 10 x 5



PS00001000064

## NOTICES

**The Privacy Act** and 43 CFR 2.48(d) require that you be furnished the following information in connection with the information requested by this form.

**AUTHORITY:** 30 U.S.C. 28f and 43 CFR part 3835 permit collection of the information requested by this form.

**PRINCIPAL PURPOSE:** The BLM will use the information you provide to verify that the owner(s) (claimants(s)) of a mining claim has/have complied with 30 U.S.C. 28f and 43 CFR part 3835 and is/are entitled to perform assessment work in lieu of paying the maintenance fee for the mining claims listed on this form.

**ROUTINE USES:** The BLM will only disclose this information in accordance with the provisions at 43 CFR 2.56(b) and (c).

**EFFECT OF NOT PROVIDING INFORMATION:** Disclosure of the requested information is required by 30 U.S.C. 28f and 43 CFR part 3835 for those claimants qualified to request the small miner waiver allowed. Failure to submit all the requested information or to complete this form will delay the BLM's processing of the form and may preclude the BLM's acceptance of the maintenance fee waiver request, which may result in forfeiture of the mining claim or site by the claimant.

**The Paperwork Reduction Act** requires us to inform you that:

The BLM collects this information to determine whether or not you are qualified for waiver of maintenance fees.

Submission of the requested information is necessary to obtain or retain a benefit.

You do not have to respond to this or any other Federal agency-sponsored information collection unless it displays a currently valid OMB control number.

**BURDEN HOURS STATEMENT:** Public reporting burden for this form is estimated to average 20 minutes per response, including the time for reviewing instructions, gathering and maintaining data, and completing and reviewing the form. You may submit comments regarding the burden estimate or any other aspect of this form to: U.S. Department of the Interior, Bureau of Land Management (1004-0114), Bureau Information Collection Clearance Officer (WO-630), Mail Stop 401 LS, 1849 C St., N.W., Washington, D.C. 20240.

RECEIVED  
BLM AZ STATE OFFICE  
2015 AUG 28 P 3:34  
PHOENIX, ARIZONA

414338

415410

422952 413285

413536

413935

## MAINTENANCE FEE PAYMENT

Claimant Name: Daryl LynnesAddress: 23855 Hazelwood DrCity: Moreno Valley State: CA Zip: 92557Telephone: 951-616-9652E-mail address: PowerTrainPlus@SbcGlobal.net

Signature: \_\_\_\_\_

☐ Check here if this is a change of address.BLM  
Date  
Stamp

PHOENIX, ARIZONA

2015 AUG 26 P 2:51

RECEIVED  
BLM ARIZONA OFFICE

| LINE NO. | AMC NUMBER | CLAIM/SITE NAME | COUNTY RECORDER DATA (If available) | TWP | RNG | SEC               |
|----------|------------|-----------------|-------------------------------------|-----|-----|-------------------|
| 1        | 414340     | Blue Balls      | 2012 011 974                        | 20N | 15W | 23                |
| 2        | 415413     | Milky Way       | 2012 019 890                        | 11N | 15W | 36                |
| 3        | 413285     | Argyle mine     | 2012 000 447                        | 26N | 21W | 5 <sup>th</sup> 8 |
| 4        | 413538     | Billy The Kid   | 2012 004 491                        | 26N | 21W | 3                 |
| 5        | 413542     | DeTriTAL        | 2012 004 486                        | 24N | 20W | 15                |
| 6        | 413287     | FAT JACK        | 2012 000 449                        | 26N | 21W | 9 <sup>th</sup> 8 |
| 7        | 413288     | Frenchman       | 2012 000 450                        | 26N | 21W | 4                 |
| 8        | 413948     | Hidden Treasure | 2012 007 160                        | 23N | 18W | 11                |
| 9        | 413552     | MAHORY          | 2012 004 503                        | 26N | 21W | 35                |
| 10       | 413289     | Lily            | 2012 000 451                        | 26N | 21W | 9                 |

List additional claims on Form MCF114.

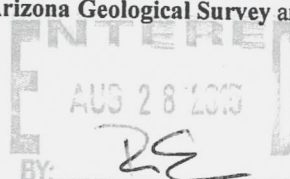
Bureau of Land Management  
Arizona State Office  
[www.blm.gov/az/](http://www.blm.gov/az/)No. of Claims\*: 14 x \$155 = 2170.00Check No: 12861 Init. DLReceipt No.: 3378701

For BLM Use Only

\* \$155 per lode mining claim, mill site, or tunnel site; and \$155 for each 20 acres or portion thereof for each placer mining claim.

Form: MCF112  
Revised July 2014

This form is available from the Arizona Geological Survey and may be reproduced.





May be used with the following forms for listing additional mining claims:

☐ Affidavit of Performance of Annual Work  
☒ Maintenance Fee Payment  
☐ Notice of Intent to Hold Mining Claims  
☐ Notice of Non-Liability for Labor and Materials Furnished  
☐ Quit claim Deed

RECEIVED  
2015 AUG 26 P 2:57  
PHOENIX, ARIZONA  
BLM  
Date  
Stamp

[illegible]

**Form MCF114**  
**Revised July 2014**

**This form is available from the Arizona Geological Survey and may be reproduced.**

RECEIVED  
FBI PHOENIX  
2015 AUG 26 P 2:58  
PHOENIX, ARIZONA  
BLM  
Date  
Stamp

**Check One.**

- [illegible]

This form is available from the **Arizona Geological Survey** and may be reproduced.

**FEL# 2015035824**

OFFICIAL RECORDS  
OF MOHAVE COUNTY  
CAROL MEIER,  
COUNTY RECORDER



08/11/2015 04:20 PM Fee: \$10.00

PAGE: 1 of 3

**NOTICE OF INTENTION TO HOLD MINING CLAIMS/SITES**

When Recorded Return Document to:

DARYL LYNNE  
23855 Hazelwood Dr  
Mohave Valley  
CA 92557

☐ Check here if this is a change of address.

Telephone: 951-616-9652

E-mail Address: powertrainplus@sbcglobal.net

|                      |                  |                    |          |
|----------------------|------------------|--------------------|----------|
| BLM<br>Date<br>Stamp | PHOENIX, ARIZONA | 2015 AUG 26 P 2:57 | RECEIVED |
|----------------------|------------------|--------------------|----------|

I (We) intend to hold the claims(s) and/or site(s) listed below for the calendar year 2016, and I (We) have filed or will file a Notice of Intent to Hold in the county where the claim (s) is located.

Reason for filing a Notice of Intent to Hold instead of an assessment work filing (check one):

- ☒ Maintenance fee was paid to maintain claim(s) during this assessment year.
- ☐ Mill or tunnel sites.
- ☐ Claim(s) was located during the current assessment year.
- ☐ BLM has deferred assessment work (attach copy of decision granting deferment, or pending petition for deferment including date petition was filed.)

| Line No. | AMC NUMBER | CLAIM/SITE NAME | COUNTY RECORDER DATA (If available) | TWP | RNG | SEC     |
|----------|------------|-----------------|-------------------------------------|-----|-----|---------|
| 1        | 414340     | Blue Balls      | 201201974                           | 20N | 15W | 23      |
| 2        | 415413     | Milky Way       | 2012019890                          | 11N | 15W | 36      |
| 3        | 413285     | Argyle Mine     | 2012 000 447                        | 26N | 21W | 5 and 9 |
| 4        | 413538     | Billy The Kid   | 2012 004 491                        | 26N | 21W | 3       |
| 5        | 413542     | DeTrital        | 2012 004 486                        | 24N | 20W | 15      |
| 6        | 413287     | FAT JACK        | 2012 000 449                        | 26N | 21W | 7 and 8 |
| 7        | 413288     | French man      | 2012 000 450                        | 26N | 21W | 4       |
| 8        | 413948     | Hidden Treasure | 2012 007 160                        | 23N | 18W | 11      |
| 9        | 413552     | Mallory         | 2012 004 503                        | 26N | 21W | 35      |
| 10       | 413289     | Lily            | 2012 000 451                        | 26N | 21W | 9       |

NOTICE OF INTENTION TO HOLD MINING CLAIMS/SITES  
page 2

|                      |  |          |
|----------------------|--|----------|
| BLM<br>Date<br>Stamp | 2015 AUG 26 P 2:58<br>PHOENIX, ARIZONA | RECEIVED |
|----------------------|--|----------|

1. State of Arizona, County of Mohave

2. I (Name) Daryl Lynnes

3. Reside at (Address) 23855 Hazelwood Dr

City Moreno Valley County Riverside State CA Zip 92557 being duly sworn, depose and say that I am a citizen of the United States, more than eighteen years of age, that all of the facts set forth in this notice, subject to the provisions and penalties of 18 U.S.C. 1001 pertaining to the filing of false, fictitious, or fraudulent statements with the United States, are true and correct according to the best of my knowledge, information and belief.

4. Owner's name and address (If not shown in Items 1-3 above). \_\_\_\_\_

5. Dated: 8/6/15 Signature: [Signature]

Bureau of Land Management  
Arizona State Office  
[www.blm.gov/az](http://www.blm.gov/az)

|                                     |
|-------------------------------------|
| No. of Claims: _____ x \$10 = _____ |
| Check No: _____ Init. _____         |
| Receipt No.: _____                  |
| For BLM Use Only                    |

Form: MCF110  
Revised July 2014  
Page 2 of 2



**NOTICE OF INTENTION TO HOLD MINING CLAIMS/SITES**

When Recorded Return Document to:

Darryll Lynnes  
23855 Hazelwood Dr  
Moreno Valley  
CA92557

☐ Check here if this is a change of address.

Telephone: 951-616-9652

E-mail Address: powertrainplus@sbcglobal.net

BLM  
Date  
Stamp

2015 AUG 26 P 2:58  
PHOENIX, ARIZONA

RECEIVED  
BLM 4700 FIELD OFFICE

I (We) intend to hold the claim(s) and/or site(s) listed below for the calendar year 2016, and I (We) have filed or will file a Notice of Intent to Hold in the county where the claim (s) is located.

Reason for filing a Notice of Intent to Hold instead of an assessment work filing (check one):

- ☒ Maintenance fee was paid to maintain claim(s) during this assessment year.  
☐ Mill or tunnel sites.  
☐ Claim(s) was located during the current assessment year.  
☐ BLM has deferred assessment work (attach copy of decision granting deferment, or pending petition for deferment including date petition was filed.)

| Line No. | AMC NUMBER | CLAIM/SITE NAME | COUNTY RECORDER DATA (If available) | TWP | RNG | SEC |
|----------|------------|-----------------|-------------------------------------|-----|-----|-----|
| 1        | 422953     | Gold Guggler    |                                     | 4N  | 13W | 7   |
| 2        |            |                 |                                     |     |     |     |
| 3        |            |                 |                                     |     |     |     |
| 4        |            |                 |                                     |     |     |     |
| 5        |            |                 |                                     |     |     |     |
| 6        |            |                 |                                     |     |     |     |
| 7        |            |                 |                                     |     |     |     |
| 8        |            |                 |                                     |     |     |     |
| 9        |            |                 |                                     |     |     |     |
| 10       |            |                 |                                     |     |     |     |

NOTICE OF INTENTION TO HOLD MINING CLAIMS/SITES  
page 2

|                      |  |
|----------------------|--|
| BLM<br>Date<br>Stamp | RECEIVED<br>BLM - PHOENIX OFFICE<br>2015 AUG 26 P 2:58<br>PHOENIX, ARIZONA |
|----------------------|--|

1. State of Arizona, County of LA PAZ

2. I (Name) Darryl Lynnes

3. Reside at (Address) 23655 Hazelwood Dr

City Moreno Valley County Riverside State CA Zip 92557 being duly sworn, depose and say that I am a citizen of the United States, more than eighteen years of age, that all of the facts set forth in this notice, subject to the provisions and penalties of 18 U.S.C. 1001 pertaining to the filing of false, fictitious, or fraudulent statements with the United States, are true and correct according to the best of my knowledge, information and belief.

4. Owner's name and address (If not shown in Items 1-3 above). \_\_\_\_\_

5. Dated: 8/6/15 Signature: [Signature]

Bureau of Land Management  
Arizona State Office  
[www.blm.gov/az](http://www.blm.gov/az)

|                      |                |
|----------------------|----------------|
| No. of Claims: _____ | x \$10 = _____ |
| Check No: _____      | Init. _____    |
| Receipt No.: _____   |                |
| For BLM Use Only     |                |

Form: MCF110  
Revised July 2014  
Page 2 of 2

PRESS FIRMLY TO SEAL

PRESS FIRMLY TO SEAL

# PRIORITY ★ MAIL ★ EXPRESS™

OUR FASTEST SERVICE IN THE U.S.

RECEIVED  
ELM AT STATE OFFICE  
2015 AUG 26 P 2:57  
PHOENIX, ARIZONA

WHEN USED INTERNATIONALLY,  
A CUSTOMS DECLARATION  
LABEL MAY BE REQUIRED.



EP13F July 2013 OD: 12.5 x 9.5



PS10001000006

VISIT US AT **USPS.COM**®  
ORDER FREE SUPPLIES ONLINE

WRITE FIRMLY TO MAKE ALL COPIES LEGIBLE.

**CUSTOMER USE ONLY**

**FROM:** (PLEASE PRINT) PHONE ( ) 616-1652  
3227 Progress Circle  
Mira Loma CA 91752

**PAYMENT BY ACCOUNT** (if applicable)

**DELIVERY OPTIONS** (Customer Use Only)

☐ **SIGNATURE REQUIRED** Note: The mailer must check the "Signature Required" box if the mailer: 1) Requires the addressee's signature; OR 2) Purchases additional insurance; OR 3) Purchases COD service; OR 4) Purchases Return Receipt service. If the box is not checked, the Postal Service will leave the item in the addressee's mail receptacle or other secure location without attempting to obtain the addressee's signature on delivery.

**Delivery Options**

☐ No Saturday Delivery (delivered next business day)  
☐ Sunday/Holiday Delivery Required (additional fee, where available)  
☐ 10:30 AM Delivery Required (additional fee, where available)  
\*Refer to USPS.com® or local Post Office® for availability.

**TO:** (PLEASE PRINT) PHONE ( )  
Bureau of Land Management  
One N Central Ave  
Phoenix AZ

**ZIP + 4®** (U.S. ADDRESSES ONLY)  
85004-2203

- For pickup or USPS Tracking™, visit USPS.com or call 800-222-1811.
- \$100.00 Insurance Included.



EK812753631US

INTERNATIONAL USE



UNITED STATES  
POSTAL SERVICE®

PRIORITY  
★ MAIL ★  
EXPRESS™

**ORIGIN (POSTAL SERVICE USE ONLY)**

☒ 1-Day ☐ 2-Day ☐ Military ☐ DPO

**PO ZIP Code** 92509 **Scheduled Delivery Date (MM/DD/YY)** 7/24/15 **Postage** \$ 19.99

**Date Accepted (MM/DD/YY)** 7/23/15 **Scheduled Delivery Time** ☐ 10:30 AM ☐ 3:00 PM ☒ 12 NOON **Insurance Fee** \$ **COD Fee** \$

**Time Accepted** 10:30 AM **Delivery Fee** \$ **Return Receipt Fee** \$ **Live Animal Transportation Fee** \$

**Weight** 1.50 lbs. **Flat Rate** ☐ **Sunday/Holiday Premium Fee** \$ **Total Postage & Fees** \$ 19.99

**Acceptance Employee Initials** [Signature]

**DELIVERY (POSTAL SERVICE USE ONLY)**

**Delivery Attempt (MM/DD/YY)** Time ☐ AM ☐ PM **Employee Signature**

**Delivery Attempt (MM/DD/YY)** Time ☐ AM ☐ PM **Employee Signature**

LABEL 11-B, JANUARY 2014

PSN 7690-02-000-9996

3-ADDRESSEE COPY



UNITED STATES  
POSTAL SERVICE®

This packaging is the property of the U.S. Postal Service® and is provided solely for use in sending Priority Mail Express® shipments. Misuse may be a violation of federal law. This packaging is not for resale. EP13F © U.S. Postal Service; July 2013; All rights reserved.

**United States Department of the Interior**  
**Bureau of Land Management**  
 LANDS/RECREATION & PLANNING  
 ONE N CENTRAL AVE  
 PHOENIX, AZ 85004 -2203  
 Phone: 602-417-9200

Receipt

No: 3378701

Transaction #: 3476953

Date of Transaction: 08/27/2015

CUSTOMER:

DARYLL W LYNNE  
 23855 HAZELWOOD DR  
 MORENO VALLEY, CA 92557-3933 US

| LINE #        | QTY  | DESCRIPTION   | REMARKS                   | UNIT PRICE | TOTAL             |
|---------------|------|---|---------------------------|------------|-------------------|
| 1             | 1.00 | LOCATABLE MINERALS / MINING CLAIMS-NOT NEW-UNADJUD, ONE AUTH NO. ONLY / MINING CLAIM MONEY RECEIVED<br>CASES: AMC414340/\$2170.00 | MAINT FEE PYMNT - 14 2016 | - n/a -    | 2170.00           |
| <b>TOTAL:</b> |      |   |                           |            | <b>\$2,170.00</b> |

## PAYMENT INFORMATION

|   |           |  |             |            |
|---|-----------|--|-------------|------------|
| 1 | AMOUNT:   | 2170.00  | POSTMARKED: | 08/25/2015 |
|   | TYPE:     | CHECK  | RECEIVED:   | 08/26/2015 |
|   | CHECK NO: | 12861  |             |            |
|   | NAME:     | LYNNES, DARYLL W<br>3227 PROGRESS CIR<br>MIRA LOMA CA 91752 US |             |            |

## REMARKS

This receipt was generated by the automated BLM Collections and Billing System and is a paper representation of a portion of the official electronic record contained therein.

155  
 1085  
 2170

8/27/2015



UNITED STATES  
DEPARTMENT OF THE INTERIOR  
BUREAU OF LAND MANAGEMENT

FORM APPROVED  
OMB NO.: 1004-0114  
Expires: October 31, 2016

413285

**AFFIDAVIT OF ANNUAL ASSESSMENT WORK**

**WHEN RECORDED, MAIL DOCUMENT TO:**

**NAME:** James & Melanie Moss

**ADDRESS:** 299 Ridge Rd

**CITY, STATE, ZIP:** Waverly, NY 14892

**FOR COUNTY RECORDER'S USE**

No. of Claims 2

x \$10/claim

Total due BLM \$ 20.00


**TO ALL WHOM IT MAY CONCERN:**

1. The undersigned certifies that at least \$100 per claim was expended for development, labor and improvements, or equivalent value added, as the annual assessment work for the assessment year ending September 1, 2014 for the following contiguous unpatented mining claim(s), located in the County of Mohave, in the State of Arizona.

| BLM Serial No. | Name of Claim  | Tp  | Rg  | Sec | Mer | County Recordation<br>Book and Page No. | Date       |
|----------------|----------------|-----|-----|-----|-----|---|------------|
| 413290         | Iron King Mine | 26N | 21W | 5   |     |   | 12/11/2014 |
| 413286         | Badger Mine    | 26N | 21W | 4   |     |   | 12/11/2014 |
|                |                |     |     |     |     |   |            |
|                |                |     |     |     |     |   |            |
|                |                |     |     |     |     |   |            |
|                |                |     |     |     |     |   |            |
|                |                |     |     |     |     |   |            |
|                |                |     |     |     |     |   |            |
|                |                |     |     |     |     |   |            |
|                |                |     |     |     |     |   |            |

PHOENIX, ARIZONA  
2014 DEC 22 P 1:15  
RECEIVED

(Continued on page 2)



RECEIPT # 3195817

2. Type of labor and improvements (specify what was done and give the total value for that labor and improvement to show at least \$100 for each claim). If a geological, geochemical, or geophysical survey was performed, as per 30 U.S.C. 28-1, reference the title of the report of survey, give cost and date of the survey and report, and indicate it was filed with the County Recorder:

| Description of Work Performed  | Value of Work Performed | Date Work Was Performed |
|--|-------------------------|-------------------------|
| Clearing of adits, assessment, loose samples acquired via hand tools maintain road/grounds | 250.00                  | 2/27/2014-3/1/2014      |
| Clearing of adits, assessment, loose samples acquired via hand tools maintain road/grounds | 250.00                  | 3/1/2014-3/4/2014       |
|  |                         |                         |
|  |                         |                         |
|  |                         |                         |

3. Name and mailing address of each person who performed the labor and improvements:

**Name (please print)**

James K. Moss

Melanie D. Moss

**Current Mailing Address (please print)**

299 Ridge Rd. Waverly, NY 14892

299 Ridge Rd. Waverly, NY 14892

4. Name and mailing address of each person who holds and claims the subject mining claim(s) for the valuable minerals contained therein. Be sure to indicate if there is a change of address:

**Name (please print)**

James K. Moss

Melanie D. Moss

**Current Mailing Address (please print)**

299 Ridge Rd. Waverly NY 14892

299 Ridge RD. Waverly NY 14892

5. The undersigned testifies that on the date of March 4, 2014, all monuments required by law were erected upon the subject claim(s), and all notices required by law were posted on the subject claim(s) or copies thereof were in place, and at said date, each corner monument bore or contained

markings sufficient to appropriately designate the corner of the claim to which it pertains and the name of the claim(s).

I hereby certify under penalty of perjury under the laws of the State of Arizona that the foregoing statements are true and correct:

Melanie O. Moss Date: 12/12/14  
(Signature of person responsible for above statement)

Title 18 U.S.C. 1001 and 43 U.S.C. 1212 make it a crime for any person knowingly and willfully to make to any department or agency of the United States any false, fictitious or fraudulent statements or representations as to any matter within its jurisdiction.

**Notary Block**

SUBSCRIBED AND SWORN TO before me, this 15<sup>th</sup> day of December 20 14

By: Christie Sayre  
(Signature of Affiant)

Title: Notary Public

My Commission Expires: 5/13/2018

CHRISTIE M. SAYRE  
Notary Public-State of New York  
Qualified in Tioga County  
Commission Expires 5/13/2018

**INSTRUCTIONS**

1. This is an optional form that may be used to satisfy the requirements for the Bureau of Land Management (BLM) under the provisions of 43 U.S.C. §1744 and 30 U.S.C. §28-28d and the regulations thereunder (43 CFR part 3835). Since local and State laws may vary, you should contact your local and State agencies where the claims are located to ensure all applicable laws and requirements are satisfied.
2. The claimant(s) must fill in the date in paragraph 1 for the applicable assessment year and the county and state where the claims are located.
3. All claim names, BLM serial numbers, legal descriptions, and original county recording information must be listed for the claims pertaining to this assessment notice.
4. The claimant(s) must complete paragraph 2 listing all labor or improvements which was performed on or did benefit the subject mining claims. The value and date of the labor or improvements must also be listed. The total amount of labor or improvements can be listed, but the total expenditure must equal at least \$100 for each claim.
5. The names and current mailing addresses of the person(s) performing the labor shall be listed in paragraph 3.
6. The name and current mailing address of each owner (claimant) of the claims shall be listed in paragraph 4. The mailing address shall be the owner's address and not the address of an agent or anyone representing the claimant. Be sure to note if there has been a change of address.
7. Paragraph 5 shall be completed to show the date it was verified that all monuments required by law were properly erected, all notices were posted, and that corners were appropriately designated for all claims listed.
8. An exact legible reproduction or duplicate (other than microfilm or other electronic media) of this affidavit or another type of affidavit of assessment work that you file or will file in the county where each claim is located, must be filed with the BLM on or before December 30 of the calendar year in which the assessment year ends. For mill or tunnel sites, a separate notice of intent to hold must be filed with the BLM on or before December 30. Requirements for filing a notice of intent to hold can be found at 43 CFR 3835.33.
9. A processing fee of \$10 for each claim listed must be remitted to the BLM along with this or any other affidavit of assessment work.

MOSS  
299 Ridge Rd.  
Waverly, NY 14892

CERTIFIED MAIL



RECEIVED  
PHOENIX, AZ STATE OFFICE  
2013 0600 0001 2607 4227

2014 DEC 22 P 1:36

PHOENIX, ARIZONA

Bureau of Land Management  
Arizona State Office  
One North Central Ave. Suite 800  
Phoenix, AZ 85004-4427

85004\$4427



PLACE STICKER AT TOP OF ENVELOPE TO THE RIGHT  
OF THE RETURN ADDRESS, FOLD AT DOTTED LINE  
CERTIFIED MAIL



**United States Department of the Interior**  
**Bureau of Land Management**  
LANDS/RECREATION & PLANNING  
ONE N CENTRAL AVE  
PHOENIX, AZ 85004 -2203  
Phone: 602-417-9200

Receipt

No: 3195817

Transaction #: 3289262

Date of Transaction: 12/23/2014

## CUSTOMER:

JAMES K MOSS  
299 RIDGE RD  
WAVERLY,NY 14892-9718 US


| LINE # | QTY  | DESCRIPTION   | REMARKS         | UNIT PRICE | TOTAL   |
|--------|------|---|-----------------|------------|---------|
| 1      | 1.00 | LOCATABLE MINERALS / MINING CLAIMS-<br>NOT NEW-UNADJUD,ONE AUTH NO. ONLY /<br>MINING CLAIM MONEY RECEIVED<br>CASES: AMC413290/\$20.00 | POL (2)<br>2014 | - n/a -    | 20.00   |
| TOTAL: |      |   |                 |            | \$20.00 |

## PAYMENT INFORMATION

|   |           |   |             |            |
|---|-----------|---|-------------|------------|
| 1 | AMOUNT:   | 20.00   | POSTMARKED: | N/A        |
|   | TYPE:     | CHECK   | RECEIVED:   | 12/22/2014 |
|   | CHECK NO: | 5669  |             |            |
|   | NAME:     | MOSS, JAMES K<br>299 RIDGE RD<br>WAVERLY NY 14892-9718 US |             |            |

## REMARKS

This receipt was generated by the automated BLM Collections and Billing System and is a paper representation of a portion of the official electronic record contained therein.



UNITED STATES  
DEPARTMENT OF THE INTERIOR  
BUREAU OF LAND MANAGEMENT  
**MAINTENANCE FEE WAIVER CERTIFICATION**

538

FORM APPROVED  
OMB NO. 1004-0114  
Expires: October 31, 2016

SEE INSTRUCTIONS ON PAGE 2

413285

1. This small miner waiver is filed for the assessment year beginning on September 1, 2014 and ending on September 1, 2015.
2. The undersigned and all related parties owned ten or fewer mining claims, mill, or tunnel sites located and maintained on Federal lands in the United States of America on September 1, 2014.
3. The undersigned have performed the assessment work required by law for each mining claim listed prior to filing this waiver and understand that by filing this form, the undersigned must file an affidavit of assessment work with the Bureau of Land Management (BLM) by the December 30th following the filing of this waiver.
4. The undersigned understand that if the assessment work obligation has not yet come due under 30 U.S.C. 28 (for those claims in their first assessment year only), a notice of intent to hold reciting this condition must be recorded by the December 30th following the filing of this waiver.
5. The undersigned understand that mill and tunnel sites may also be listed on this waiver and be waived from payment of the maintenance fee, and that a notice of intent to hold for these sites is required to be filed with the BLM by the December 30th following the filing of this waiver.
6. The undersigned understand and acknowledge that pursuant to 43 U.S.C. 1212 and 18 U.S.C. 1001, the filing or recording of a false, fictitious, or fraudulent document with the BLM may result in a fine of up to \$250,000, a prison term not to exceed five years, or both.
7. The mining claims, mill or tunnel sites for which this waiver from payment of the maintenance fees is requested are:

| CLAIM OR SITE NAME | BLM RECORDATION SERIAL NUMBER |
|--------------------|-------------------------------|
| 1. Iron King Mine  | 413290                        |
| 2. Badger Mine     | 413286                        |
| 3.                 |                               |
| 4.                 |                               |
| 5.                 |                               |
| 6.                 |                               |
| 7.                 |                               |
| 8.                 |                               |
| 9.                 |                               |
| 10.                |                               |

RECEIVED  
BLM ARIZONA OFFICE  
2014 NOV 25 P 2:19  
PHOENIX, ARIZONA

The owner(s) (claimants) of the above mining claims and sites are:

James K Moss

(Owner's Name - Please Print)

299 Ridge Rd

(Owner's Mailing Address)

*James K Moss*

(Owner's Signature)

Waverly

(City)

NY

(State)

14892

(Zip Code)

Melanie D Moss

(Owner's Name - Please Print)

299 Ridge Rd

(Owner's Mailing Address)

*Melanie D Moss*

(Owner's Signature)

Waverly

(City)

NY

(State)

14892

(Zip Code)

(Owner's Name - Please Print)

(Owner's Signature)

(Owner's Mailing Address)

(City)

(State)

(Zip Code)

(Owner's Name - Please Print)

(Owner's Signature)

(Owner's Mailing Address)

(City)

(State)

(Zip Code)

(Continued on page 2)

*This waiver corrects the  
deficient waiver filed 8-28-14  
RE 12-5-14*

UNITED STATES DEPARTMENT OF THE INTERIOR  
BUREAU OF LAND MANAGEMENT

MAINTENANCE FEE WAIVER CERTIFICATION

SEE INSTRUCTIONS ON REVERSE

FORM APPROVED  
OMB NO. 1004-0114  
Expires: December 31, 2006

1. This small miner waiver is filed for the assessment year beginning at noon on September 1, 2014 and ending at noon on September 1, 2015.
2. The undersigned and all related parties owned ten or fewer mining claims, mill, or tunnel sites located and maintained on Federal lands in the United States of America on September 1, 2014.
3. The undersigned have performed the assessment work **required by law** for each mining claim listed **prior to filing this waiver** and understand that by filing this form; an affidavit of assessment work **must** be recorded by the December 30th following the filing of this waiver.
4. The undersigned understand that if the assessment work obligation has not yet come due under 30 U.S.C. 28 (for those claims in their first assessment year only); a notice of intent to hold reciting this condition **must** be recorded by the December 30th following the filing of this waiver.
5. The undersigned understand that mill and tunnel sites may also be listed upon this waiver and be waived from payment of the maintenance fee; and that a notice of intent to hold for these sites is required to be recorded by the December 30th immediately following the filing of this waiver.
6. The undersigned understand and acknowledge that pursuant to 43 U.S.C. 1212 and 18 U.S.C. 1001; the filing or recording of a false, fictitious, or fraudulent document with the Bureau of Land Management may result in a fine of up to \$250,000, a prison term not to exceed five years, or both.
7. The mining claims, mill or tunnel sites for which this waiver from payment of the maintenance fees is requested are:

| CLAIM OR SITE NAME | BLM RECORDATION SERIAL NUMBER |
|--------------------|-------------------------------|
| 1. Iron King       | ✓ 413290                      |
| 2. Badger Mine     | 413286                        |
| 3.                 |                               |
| 4.                 |                               |
| 5.                 |                               |
| 6.                 |                               |
| 7.                 |                               |
| 8.                 |                               |
| 9.                 |                               |
| 10.                |                               |

The owner(s) (claimants) of the above mining claims and sites are:

James K Moss  
(Owner's Name - Please Print)

James K Moss  
(Owner's Signature)

299 Ridge Rd  
(Street or P.O. Box)

Waverly NY 14892  
(City) (State) (Zip Code)

Melanie D Moss  
(Owner's Name - Please Print)

Melanie D Moss  
(Owner's Signature)

299 Ridge Rd  
(Street or P.O. Box)

Waverly NY 14892  
(City) (State) (Zip Code)

\_\_\_\_\_  
(Owner's Name - Please Print)

\_\_\_\_\_  
(Owner's Signature)

\_\_\_\_\_  
(Street or P.O. Box)

\_\_\_\_\_  
(City) (State) (Zip Code)

(Continued on page 2)

RECEIVED  
BLM AZ STATE OFFICE  
2014 AUG 28 A 9:46  
PHOENIX, ARIZONA  
ENTERED  
SEP 15 2014  
BY: AT



|                               |                     |         |            |
|-------------------------------|---------------------|---------|------------|
| (Owner's Name - Please Print) | (Owner's Signature) |         |            |
| (Street or P.O. Box)          | (City)              | (State) | (Zip Code) |
| (Owner's Name - Please Print) | (Owner's Signature) |         |            |
| (Street or P.O. Box)          | (City)              | (State) | (Zip Code) |
| (Owner's Name - Please Print) | (Owner's Signature) |         |            |
| (Street or P.O. Box)          | (City)              | (State) | (Zip Code) |
| (Owner's Name - Please Print) | (Owner's Signature) |         |            |
| (Street or P.O. Box)          | (City)              | (State) | (Zip Code) |

#### INSTRUCTIONS

1. This certification is made under the provisions of § 1744 of Title 43 and § 28-28k of Title 30 of the United States Code; and the regulations thereunder (43 CFR Part 3830).
2. The claimant(s) **must** fill in the dates in paragraph 1 for the beginning and ending of the assessment year for which this waiver is sought.
3. The claimant(s) **must** fill in the date in paragraph 2 for the beginning of the assessment year for which this waiver is sought.
4. All claim and site names and Bureau of Land Management (BLM) serial numbers **must** be listed for the mining claims, mill sites, and tunnel sites for which the waiver is sought.
5. All owners of the mining claims, mill sites, and tunnel sites and their addresses **must** be given.
6. This waiver form **must** be signed by all the claimants or their designated agent, in original form. If an agent is designated, a notarized designation of agent, signed by all of the claimants with proper address given, **must** be submitted with this waiver.
7. This form **must** be filed no later than September 1st for the upcoming assessment year in the BLM State Office where the mining claims or sites are recorded, or the waiver cannot be granted by the BLM. (Example: to obtain a waiver for the assessment year 2000, which begins at noon on September 1, 1999, you **must** qualify for and file for a waiver no later than September 1, 1999, in the proper BLM State Office).
8. For all mining claims which require assessment work, you **must** record an affidavit of labor on or before the December 30th immediately following the filing of this waiver. For all other mining claims or sites waived, you must record a notice of intent to hold on or before the December 30th immediately following the filing of this waiver.
9. Mill and tunnel sites may also be listed upon this waiver and be waived from payment of the maintenance fee. A notice of intent to hold for these sites is required to be filed by the December 30th following the filing of this waiver.

#### NOTICE/BURDEN HOURS STATEMENT

The Privacy Act of 1974, as amended, and the regulation in 43 CFR 2.48(d) provide that you be furnished the following information in connection with the information required by this certification of waiver from rental fees.

**AUTHORITY:** 30 U.S.C. 28-28k; 43 U.S.C. 1201, 1457, 1740, and 1744; and 43 CFR 3830.

**PRINCIPLE PURPOSE:** This information is to be used to verify that the owner(s) (claimants) of a mining claim has complied with 30 U.S.C. 28f and is entitled to perform assessment work in lieu of paying the maintenance fee for the mining claims listed on this form.

**ROUTINE USE:** (1) Adjudication of the claimant(s) certification of waiver from paying the maintenance fee otherwise required by 30 U.S.C. 28f. (2) Disclosure may be made to appropriate Federal agencies when location is made within the agency's geographic area of responsibility. (3) Information from the record and/or the record will be transferred to the appropriate Federal, State, or local agency, or a member of the public in response to a specific request for pertinent information. (4) Information may also be provided to the Department of Justice or in a proceeding before a court or adjudicative body; or to Federal, State, local or foreign agencies when needed for enforcement of civil or criminal codes or applicable regulations concerning title rights upon the public land.

**EFFECT OF NOT PROVIDING INFORMATION:** Disclosure of this information is required by 30 U.S.C. 28f and 43 CFR Part 3830 for those qualified claimants wishing to take the small miner waiver allowed. Failure to supply the information required in this form to support the claimants certification of waiver from payment of the otherwise required maintenance fees will result in the waiver being disallowed and the mining claims subject to forfeiture by BLM under 30 U.S.C. 28i.

The Paperwork Reduction Act of 1995 requires us to inform you that:

This information is being collected to allow the BLM to determine if you qualify for a waiver from the payment of \$100 per mining claim or site maintenance fee established in 30 U.S.C. 28f and the implementing regulations at 43 CFR 3830. A response to this request is required in accordance with the statute to obtain your benefit.

BLM would like you to know that you do not have to respond to this, or any other, Federal agency-sponsored information collection unless it displays a currently valid OMB control number.

Public reporting burden for this form is estimated to average 8 minutes (0.133 hours) per response, including time to review instructions, gathering and maintaining data, and completing and reviewing the form. Direct comments regarding this burden estimate, or any other aspect of this form, to the U.S. Department of the Interior, Bureau of Land Management, (1004-0114) Bureau Information Collection Clearance Officer (WO-630), Mail Stop 401 LS, 1849 C St, N.W., Washington, D.C. 20240.

FOR OFFICIAL USE ONLY





<https://www.fedex.com/shipping/html/en/PrintFrame.html>

Insert  
airbill  
here

From: (607) 857-2927  
Melanie Moss

Origin ID: ELMA

FedEx  
Express



J142014051903uv

299 Ridge Rd

Waverly, NY 14892

SHIP TO: (602) 417-9200

BILL SENDER

Arizona State Office  
Bureau of Land Management  
One North Central Avenue  
Suite 800  
PHOENIX, AZ 85004

Ship Date: 25AUG14  
ActWgt: 0.3 LB  
CAD: 103643407/INET3550

Delivery Address Bar Code



Ref #  
Invoice #  
PO #  
Dept #

THU - 28 AUG AA  
EXPRESS SAVER

TRK# 7709 2760 5303  
0201

SH ZSYA

85004  
AZ-US  
PHX



522G1/ECF2/8AC9

AMC 413285

413536

413935

414338

415410

422952

## MAINTENANCE FEE PAYMENT

Claimant Name: Darryl LynnesAddress: 23855 Hazelwood DrCity: Mesa Valley State: CA Zip: 92557Telephone: 951-616-9652E-mail address: Bauer Tripin Aus@SBCglobal.netSignature: [Signature]☐ Check here if this is a change of address.BLM  
Date  
Stamp

PHOENIX, ARIZONA

2014 AUG 14 P 2:40

RECEIVED  
BLM AZ STATE OFFICE

| LINE NO. | AMC NUMBER | CLAIM/SITE NAME | COUNTY RECORDER DATA (If available) | TWP | RNG | SEC |
|----------|------------|-----------------|-------------------------------------|-----|-----|-----|
| 1        | 414340     | Blue Balls      | 2012 011 914                        | 20N | 15W | 23  |
| 2        | 415413     | Milky Way       | 2012 01 98 90                       | 11N | 15W | 36  |
| 3        | 413285     | Argyle mine     | 2012 000 447                        | 26N | 21W | 528 |
| 4        | 413538     | Billy The Kid   | 2012 004 491                        | 26N | 21W | 3   |
| 5        | 413542     | DeTri, TAL      | 2012 004 486                        | 24N | 20W | 15  |
| 6        | 413287     | FAT JACK        | 2012 000 449                        | 26N | 21W | 928 |
| 7        | 413288     | French man      | 2012 000 450                        | 26N | 21W | 4   |
| 8        | 413948     | Hidden Treasure | 2012 007 160                        | 23N | 18W | 11  |
| 9        | 413552     | Mallory         | 2012 004 503                        | 26N | 21W | 35  |
| 10       | 413289     | Lily            | 2012 000 451                        | 26N | 21W | 9   |

List additional claims on Form MCF114.

Bureau of Land Management  
Arizona State Office  
[www.blm.gov/az/](http://www.blm.gov/az/)No. of Claims: 14 x ~~\$140~~<sup>\$155</sup> = 2170.00Check No: 11719 Init. ACHReceipt No.: 3102268

For BLM Use Only

Form: MCF112  
Revised July 2009

This form is available from the Arizona Department of Mines and Mineral Resources and may be reproduced.

ENTERED  
AUG 18 2014  
BY: Ram

RECEIVED  
BLM AZ STATE OFFICE

2014 AUG 14 P 2:40  
PHOENIX, ARIZONA

BLM  
Date  
Stamp

Check One.

- ☐ Affidavit of Performance of Annual Work  
☒ Maintenance Fee Payment  
☐ Notice of Intent to Hold Mining Claims  
☐ Notice of Non-Liability for Labor and Materials Furnished

[illegible]

This form is available from the **Arizona Department of Mines & Mineral Resources** and may be reproduced.



**FEE# 2014032251**

OFFICIAL RECORDS  
OF MOHAVE COUNTY  
CAROL MEIER,  
COUNTY RECORDER



07/24/2014 02:34 PM Fee: \$10.00

PAGE: 1 of 3

**NOTICE OF INTENTION TO HOLD MINING CLAIMS/SITES**

When Recorded Return Document to:

Daryl Lynnes  
23855 Hazelwood Dr  
Moreno Valley  
CA 92557

RECEIVED  
BLM STATE OFFICE  
2014 AUG 14 P 2:40  
PHOENIX, ARIZONA

BLM  
Date  
Stamp

☐ Check here if this is a change of address.

Telephone: 951-616-9652

E-mail Address powertrainpluseSBcglobal.net

I (We) intend to hold the claims(s) and/or site(s) listed below for the calendar year 2015, and I (We) have filed or will file a Notice of Intent to Hold in the county where the claim (s) is located.

Reason for filing a Notice of Intent to Hold instead of an assessment work filing (check one):

- ☒ Maintenance fee was paid to maintain claim(s) during this assessment year.
- ☐ Mill or tunnel sites.
- ☐ Claim(s) was located during the current assessment year.
- ☐ BLM has deferred assessment work (attach copy of decision granting deferment, or pending petition for deferment including date petition was filed.)

| Line No. | AMC NUMBER | CLAIM/SITE NAME | COUNTY RECORDER DATA (If available) | TWP | RNG | SEC |
|----------|------------|-----------------|-------------------------------------|-----|-----|-----|
| 1        | 414340     | Blue Balls      | 2012011974                          | 20N | 15W | 23  |
| 2        | 415413     | MilkyWay        | 2012019890                          | 11N | 15W | 36  |
| 3        | 413285     | Argyle mine     | 2012000447                          | 26N | 21W | 548 |
| 4        | 413538     | Billy The Kid   | 2012004491                          | 26N | 21W | 3   |
| 5        | 413542     | DeTriTal        | 2012004486                          | 24N | 20W | 15  |
| 6        | 413287     | FAT JACK        | 2012000449                          | 26N | 21W | 948 |
| 7        | 413288     | Frenchman       | 2012000450                          | 26N | 21W | 4   |
| 8        | 413948     | Hidden Treasure | 2012002160                          | 23N | 18W | 11  |
| 9        | 413552     | Mailbox         | 2012004503                          | 26N | 21W | 35  |
| 10       | 413289     | Lily            | 2012000451                          | 26N | 21W | 9   |

Form: MCF110

Revised Jan.2006

Page 1 of 2

NOI Not entered. No fees paid.  
Doc Not necessary. AT



May be used with the following forms for listing additional mining claims:

☐ Affidavit of Performance of Annual Work  
☐ Maintenance Fee Payment  
☒ Notice of Intent to Hold Mining Claims  
☐ Notice of Non-Liability for Labor and Materials Furnished

PHOENIX, ARIZONA

2014 AUG 14 P 2:40

RECEIVED  
STATE OFFICE.  
JUN 17 1964

**Form MCF114**  
Revised June 2005

NOTICE OF INTENTION TO HOLD MINING CLAIMS/SITES  
page 2

BLM  
Date  
Stamp

PHOENIX, ARIZONA

2014 AUG 14 P 2:40

RECEIVED  
BLM AZ STATE OFFICE

1. State of Arizona, County of Mohave

2. I (Name) Darryl Lynnes

3. Reside at (Address) 23855 Hazelwood Dr

City Moreno Valley County Riverside State CA Zip 92552 being duly sworn, depose and say that I am a citizen of the United States, more than eighteen years of age, that all of the facts set forth in this notice, subject to the provisions and penalties of 18 U.S.C. 1001 pertaining to the filing of false, fictitious, or fraudulent statements with the United States, are true and correct according to the best of my knowledge, information and belief.

4. Owner's name and address (If not shown in Items 1-3 above).

5. Dated: 7/16/14 Signature: [Signature]

Bureau of Land Management  
Arizona State Office  
[www.az.blm.gov](http://www.az.blm.gov)

No. of Claims: 13 x \$10 =

Check No: Init.

Receipt No.:

For BLM Use Only

Form: MCF110  
Revised Jan. 2006  
Page 2 of 2

**NOTICE OF INTENTION TO HOLD MINING CLAIMS/SITES**

When Recorded Return Document to:

Darryll Lynnes  
23855 Hazelwood Dr  
Moreno Valley  
CA 92557

BLM  
 Date  
 Stamp

RECEIVED  
 BLM AZ STATE OFFICE  
 2014 AUG 14 P 2:40  
 PHOENIX, ARIZONA

☐ Check here if this is a change of address.
Telephone: 951-616-9652E-mail Address PowerTramplus@SBCglobal.net

I (We) intend to hold the claims(s) and/or site(s) listed below for the calendar year 2015, and I (We) have filed or will file a Notice of Intent to Hold in the county where the claim (s) is located.

Reason for filing a Notice of Intent to Hold instead of an assessment work filing (check one):

- ☒ Maintenance fee was paid to maintain claim(s) during this assessment year.  
☐ Mill or tunnel sites.  
☐ Claim(s) was located during the current assessment year.  
☐ BLM has deferred assessment work (attach copy of decision granting deferment, or pending petition for deferment including date petition was filed.)

| Line No. | AMC NUMBER | CLAIM/SITE NAME | COUNTY RECORDER DATA (If available) | TWP | RNG | SEC |
|----------|------------|-----------------|-------------------------------------|-----|-----|-----|
| 1        | 422953     | Gold Guzzler    |                                     | 4N  | 13W | 7   |
| 2        |            |                 |                                     |     |     |     |
| 3        |            |                 |                                     |     |     |     |
| 4        |            |                 |                                     |     |     |     |
| 5        |            |                 |                                     |     |     |     |
| 6        |            |                 |                                     |     |     |     |
| 7        |            |                 |                                     |     |     |     |
| 8        |            |                 |                                     |     |     |     |
| 9        |            |                 |                                     |     |     |     |
| 10       |            |                 |                                     |     |     |     |

NOTICE OF INTENTION TO HOLD MINING CLAIMS/SITES  
page 2

|  |                      |
|--|----------------------|
| RECEIVED<br>BLM / STATE OFFICE<br>PHOENIX, ARIZONA<br>2014 AUG 14 P 2:40 | BLM<br>Date<br>Stamp |
|--|----------------------|

1. State of Arizona, County of LA PAZ
2. I (Name) DARYL LYNNE
3. Reside at (Address) 23855 Hazelwood Dr  
City MORENO VALLEY County RIVERSIDE State CA Zip 92557 being duly sworn, depose and say that I am a citizen of the United States, more than eighteen years of age, that all of the facts set forth in this notice, subject to the provisions and penalties of 18 U.S.C. 1001 pertaining to the filing of false, fictitious, or fraudulent statements with the United States, are true and correct according to the best of my knowledge, information and belief.
4. Owner's name and address (If not shown in Items 1-3 above). \_\_\_\_\_
5. Dated: 7/17/14 Signature: [Signature]

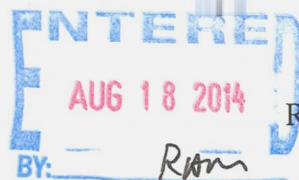
Bureau of Land Management  
Arizona State Office  
[www.az.blm.gov](http://www.az.blm.gov)

|                                     |
|-------------------------------------|
| No. of Claims: _____ x \$10 = _____ |
| Check No: _____ Init. _____         |
| Receipt No.: _____                  |
| For BLM Use Only                    |

Form: MCF110  
Revised Jan. 2006  
Page 2 of 2



United States Department of the Interior  
 Bureau of Land Management  
 LANDS/RECREATION & PLANNING  
 ONE N CENTRAL AVE  
 PHOENIX, AZ 85004 -2203  
 Phone: 602-417-9200



Receipt

No: 3102268

|   |  |
|---|--|
| <b>Transaction #:</b> 3193832   |  |
| <b>Date of Transaction:</b> 08/15/2014                                  |  |
| <b>CUSTOMER:</b>  |  |
| DARYLL W LYNNE<br>23855 HAZELWOOD DR<br>MORENO VALLEY, CA 92557-3933 US |  |

| LINE #        | QTY  | DESCRIPTION  | REMARKS   | UNIT PRICE | TOTAL             |
|---------------|------|--|---|------------|-------------------|
| 1             | 1.00 | LOCATABLE MINERALS / MINING CLAIMS-NOT NEW-UNADJUD, ONE AUTH NO. ONLY / MINING CLAIM MONEY RECEIVED<br><b>CASES:</b> AMC414340/\$2170.00 | MAINT FEE<br>PYMNT (14) 2015 /<br>NOI (15) 2014 | - n/a -    | 2170.00           |
| <b>TOTAL:</b> |      |  |   |            | <b>\$2,170.00</b> |

| PAYMENT INFORMATION |           |  |                        |
|---------------------|-----------|--|------------------------|
| 1                   | AMOUNT:   | 2170.00  | POSTMARKED: 08/11/2014 |
|                     | TYPE:     | CHECK  | RECEIVED: 08/14/2014   |
|                     | CHECK NO: | 11719  |                        |
|                     | NAME:     | LYNNES, DARYLL W<br>3227 PROGRESS CIR<br>MIRA LOMA CA 91752 US |                        |

|         |
|---------|
| REMARKS |
|         |

This receipt was generated by the automated BLM Collections and Billing System and is a paper representation of a portion of the official electronic record contained therein.



RECEIVED  
BLM AZ STATE OFFICE

2014 AUG 14 P 2:40

PHOENIX, ARIZONA

BUREAU OF LAND MANAGEMENT  
ONE NORTH CENTRAL AVE SUITE 800  
PHOENIX ARIZONA  
85004-4427



017H15560669  
HASLER  
\$1.190  
08/11/2014  
Mailed From 92009

U.S. POSTAGE



When Recorded Return Document to:

JAMES K. & Melanie D. Moss  
299 Ridge Rd.  
Waverly NY 14892

AMC 413285

☐ Check here is this is a change of address.

Telephone: 607-565-7161

E-mail address: mdvm40@yahoo.com

**AFFIDAVIT OF PERFORMANCE OF ANNUAL WORK**

1. State of Arizona, County of Mohave ss:

2. I (Name) JAMES K. & Melanie D. Moss

3. Reside at (Address) 299 Ridge Rd.

City Waverly County TIOGA


State NY Zip 14892 being duly sworn, depose and say that I am a citizen of the United States, more than eighteen years of age, and that all of the facts set forth in this affidavit, subject to the provisions and penalties of 18 U.S.C. 1001 pertaining to the filing of false, fictitious, or fraudulent statements with the United States, are true and correct according to the best of my knowledge, information and belief.

4. Owner's name and address (If not shown in Items 1-3 above).

5. That I am personally acquainted with the mining claim(s). The work and improvements were made by and at the expense of the owner(s) of said claim(s). Said contiguous group of claims, listed on this document, are situated in the

(optional) Mining District; Mohave County, Arizona.

| Line No. | AMC NUMBER | CLAIM/SITE NAME | COUNTY RECORDER DATA (If available) | TWP | RNG | SEC |
|----------|------------|-----------------|-------------------------------------|-----|-----|-----|
| 1        | 413290     | IRON KING       |                                     | 26N | 21W | 5   |
| 2        | 413286     | Badger Mine     |                                     | 26N | 21W | 4   |
| 3        |            |                 |                                     |     |     |     |
| 4        |            |                 |                                     |     |     |     |
| 5        |            |                 |                                     |     |     |     |
| 6        |            |                 |                                     |     |     |     |



RECEIVED  
BLM AZ STATE OFFICE  
2013 DEC 23 A 11:46  
PHOENIX, ARIZONA

BLM  
Date  
Stamp

|    |  |  |  |  |  |  |
|----|--|--|--|--|--|--|
| 7  |  |  |  |  |  |  |
| 8  |  |  |  |  |  |  |
| 9  |  |  |  |  |  |  |
| 10 |  |  |  |  |  |  |

6. That between the dates starting at 12 o'clock noon on September 1, 20 12 and ending at 12 o'clock noon on September 1, 20 13 at least \$ 100.00 dollars worth of work and improvements were done and performed upon said claim(s) or upon one or more of a contiguous group of claims for the benefit of all, wholly or partly outside of a contiguous group of claims for the benefit of all, not including the location work.

7. That the following persons were employed to perform the work and improvements described herein: \_\_\_\_\_

8. That the work and improvements performed were: clearing of adits, assessment, loose samples acquired, hand tool samples acquired, improve roadway, maintain ground around mine

9. Dated: 12/30/13 Signature: Melanie D. Moss

SUBSCRIBED AND SWORN TO before me, a Notary Public, this 20th day of December 20 13

By: \_\_\_\_\_  
**CHRISTIE M. SAYRE**  
 Notary Public - State of New York  
 No. 01SA6074144  
 Notary Public \_\_\_\_\_  
 Qualified in Tioga County  
 My Commission Expires May 13, 2014  
 My Commission Expires \_\_\_\_\_

*Christie M. Sayre*

Bureau of Land Management  
 Arizona State Office  
[www.az.blm.gov](http://www.az.blm.gov)

No. of Claims: 2 x \$10 = 20.00  
 Check No.: 5643 Init. MS  
 Receipt No.: 2936144  
 For BLM Use Only



**United States Department of the Interior**  
**Bureau of Land Management**  
LANDS/RECREATION & PLANNING  
ONE N CENTRAL AVE  
PHOENIX, AZ 85004 -2203  
Phone: 602-417-9200

Receipt

No: 2936144

|  |  |
|--|--|
| <b>Transaction #:</b> 3023705          |  |
| <b>Date of Transaction:</b> 12/24/2013 |  |
| CUSTOMER:                              |  |
|  | JAMES K MOSS<br>299 RIDGE RD<br>WAVERLY,NY 14892-9718 US |

| LINE # | QTY  | DESCRIPTION   | REMARKS         | UNIT PRICE | TOTAL   |
|--------|------|---|-----------------|------------|---------|
| 1      | 1.00 | LOCATABLE MINERALS / MINING CLAIMS-<br>NOT NEW-UNADJUD,ONE AUTH NO. ONLY /<br>MINING CLAIM MONEY RECEIVED<br>CASES: AMC413290/\$20.00 | POL (2)<br>2013 | - n/a -    | 20.00   |
| TOTAL: |      |   |                 |            | \$20.00 |

| PAYMENT INFORMATION |           |   |             |            |
|---------------------|-----------|---|-------------|------------|
| 1                   | AMOUNT:   | 20.00   | POSTMARKED: | 12/20/2013 |
|                     | TYPE:     | CHECK   | RECEIVED:   | 12/23/2013 |
|                     | CHECK NO: | 5643  |             |            |
|                     | NAME:     | MOSS, JAMES K<br>299 RIDGE RD<br>WAVERLY NY 14892-9718 US |             |            |

|         |
|---------|
| REMARKS |
|         |

This receipt was generated by the automated BLM Collections and Billing System and is a paper representation of a portion of the official electronic record contained therein.

earthsmart

FedEx carbon-neutral  
envelope shipping

Align top of FedEx Express® shipping label here.

RECEIVED  
BLMAZ STATE OFFICE

2013 DEC 23 A 11:46

PHOENIX, ARIZONA

press



2/14/2008

<https://www.fedex.com/shipping/html/en/PrintFrame.html>  
<https://reports2.dataserver.cornell.edu/actuate/default/standard/blanknav.html>

From: (607) 857-2927  
Melanie Moss

Origin ID: ELMA

FedEx  
Express

Ship Date: 20DEC13  
ActWgt: 1.0 LB  
CAD: 103643407/NET3430

299 Ridge Rd

Waverly, NY 14892



J13201306280326

Delivery Address Bar Code



Ref #  
Invoice #  
PO #  
Dept #

SHIP TO: (602) 417-9200

BILL SENDER


Arizona State Office  
Bureau of Land Management  
One North Central Avenue  
Suite 800  
PHOENIX, AZ 85004

THU - 26 DEC AA  
EXPRESS SAVER

TRK# 7974 6655 2773  
0201

SA ZSYA

85004  
AZ-US  
PHX



51AG499D51A9E

Align bottom of peel and stick airbill here.

Press Here. Press Here. Press Here. Press Here. Press Here.

This pouch is resealable.

413285

UNITED STATES  
DEPARTMENT OF THE INTERIOR  
BUREAU OF LAND MANAGEMENT

## MAINTENANCE FEE WAIVER CERTIFICATION

FORM APPROVED  
OMB NO. 1004-0114  
Expires: August 31, 2013

627

SEE INSTRUCTIONS ON PAGE 2

8/50

1. This small miner waiver is filed for the assessment year beginning on September 1, 2013 and ending on September 1, 2014.
2. The undersigned and all related parties owned ten or fewer mining claims, mill, or tunnel sites located and maintained on Federal lands in the United States of America on September 1, 2013.
3. The undersigned have performed the assessment work required by law for each mining claim listed prior to filing this waiver and understand that by filing this form, an affidavit of assessment work must be recorded by the December 30th following the filing of this waiver.
4. The undersigned understand that if the assessment work obligation has not yet come due under 30 U.S.C. 28 (for those claims in their first assessment year only), a notice of intent to hold reciting this condition must be recorded by the December 30th following the filing of this waiver.
5. The undersigned understand that mill and tunnel sites may also be listed upon this waiver and be waived from payment of the maintenance fee, and that a notice of intent to hold for these sites is required to be recorded by the December 30th immediately following the filing of this waiver.
6. The undersigned understand and acknowledge that pursuant to 43 U.S.C. 1212 and 18 U.S.C. 1001, the filing or recording of a false, fictitious, or fraudulent document with the Bureau of Land Management may result in a fine of up to \$250,000, a prison term not to exceed five years, or both.
7. The mining claims, mill or tunnel sites for which this waiver from payment of the maintenance fees is requested are:

| CLAIM OR SITE NAME    | BLM RECORDATION SERIAL NUMBER |
|-----------------------|-------------------------------|
| 1. <u>IRON KING</u>   | ✓ <u>413290</u>               |
| 2. <u>BADGER MINE</u> | <u>413286</u>                 |
| 3.                    |                               |
| 4.                    |                               |
| 5.                    |                               |
| 6.                    |                               |
| 7.                    |                               |
| 8.                    |                               |
| 9.                    |                               |
| 10.                   |                               |

RECEIVED  
BLM AZ STATE OFFICE  
2013 AUG 29 A 9:46  
PHOENIX, ARIZONA

The owner(s) (claimants) of the above mining claims and sites are:

JAMES K. MOSS

(Owner's Name - Please Print)

299 Ridge Rd.

(Street or P.O. Box)

Waverly

(City)

NY

(State)

14892

(Zip Code)

James K. Moss

(Owner's Signature)

Melanie D. Moss

(Owner's Name - Please Print)

299 Ridge Rd.

(Street or P.O. Box)

Waverly

(City)

NY

(State)

14892

(Zip Code)

Melanie D. Moss

(Owner's Signature)

(Owner's Name - Please Print)

(Street or P.O. Box)

(City)

(State)

(Zip Code)

(Owner's Signature)

ENTERED  
SEP 13 2013  
BY: TS



(Owner's Name - Please Print)

(Owner's Signature)

(Street or P.O. Box)

(City)

(State)

(Zip Code)

(Owner's Name - Please Print)

(Owner's Signature)

(Street or P.O. Box)

(City)

(State)

(Zip Code)

(Owner's Name - Please Print)

(Owner's Signature)

(Street or P.O. Box)

(City)

(State)

(Zip Code)

(Owner's Name - Please Print)

(Owner's Signature)

(Street or P.O. Box)

(City)

(State)

(Zip Code)

Title 18 U.S.C. Section 1001 and Title 43 U.S.C. Section 1212 makes it a crime for any person knowingly and willfully to make to any department or agency of the United States any false, fictitious or fraudulent statements or representations as to any matter within its jurisdiction.

#### INSTRUCTIONS

1. This certification is made under the provisions of §1744 of Title 43 and § 28-28k of Title 30 of the United States Code; and the regulations thereunder (43 CFR Part 3830).
2. The claimant(s) must fill in the dates in paragraph 1 for the beginning and ending of the assessment year for which this waiver is sought.
3. The claimant(s) must fill in the date in paragraph 2 for the beginning of the assessment year for which this waiver is sought.
4. All claim and site names and Bureau of Land Management (BLM) serial numbers must be listed for the mining claims, mill sites, and tunnel sites for which the waiver is sought.
5. All owners of the mining claims, mill sites, and tunnel sites and their addresses must be given.
6. This waiver form must be signed by all the claimants or their designated agent, in original form. If an agent is designated, a notarized designation of agent, signed by all of the claimants with proper address given, must be submitted with this waiver.
7. This form must be filed no later than September 1st for the upcoming assessment year in the BLM State Office where the mining claims or sites are recorded, or the waiver cannot be granted by the BLM. (Example: To obtain a waiver for the assessment year 2012, which begins on September 1, 2011, you must qualify for and file for a waiver no later than September 1, 2011, in the proper BLM State Office.)
8. For all mining claims which require assessment work, you must record an affidavit of labor on or before the December 30th immediately following the filing of this waiver. For all other mining claims or sites waived, you must record a notice of intent to hold on or before the December 30th immediately following the filing of this waiver.
9. Mill and tunnel sites may also be listed upon this waiver and be waived from payment of the maintenance fee. A notice of intent to hold for these sites is required to be filed by the December 30th following the filing of this waiver.

PHOENIX, ARIZONA

2013 AUG 29 A 9:46

BLM AZ STATE OFFICE

RECEIVED

FOR OFFICIAL USE ONLY



UNITED STATES  
DEPARTMENT OF THE INTERIOR  
BUREAU OF LAND MANAGEMENT  
**MAINTENANCE FEE PAYMENT FORM FOR  
LODE CLAIMS, MILL SITES, AND TUNNEL SITES**

AMC 413536  
AMC 413935  
AMC 414338  
AMC 415410  
**AMC 413285**

Remitter Name: DARYL LYNNE  
Mailing Address: 23855 Hazelwood Dr  
City, State, Zip: Moreno Valley CA 92557

☐ Check here if this is a change of address.

RECEIVED  
BLM AZ STATE OFFICE  
2013 AUG 29 PM 3:15  
PHOENIX, ARIZONA  
FOR COUNTY RECORDER'S USE  
No. of claims/sites 3  
x \$140 per claim/site  
Total due BLM \$ 420

1. The maintenance fee may be paid by cash, check, money order, Bureau of Land Management (BLM) Declining Deposit Account, or credit card (VISA, American Express, Discover, or MasterCard). Payments must be remitted to the BLM State Office where your claim or site is recorded and received on or before September 1. If the payment is mailed, the envelope must be postmarked by a bona fide delivery service on or before September 1 and received at the proper BLM State Office within 15 calendar days after the due date. Payments may also be made by telephone using a credit card. A complete listing of BLM State Offices with their addresses and phone numbers can be found at <http://www.blm.gov>.
2. The maintenance fee for the following claim(s)/site(s) applies to the assessment year 2014.

| CLAIM/SITE NAME | BLM SERIAL NO. |
|-----------------|----------------|
| Morey Falls     | 413 959        |
| Porter mine     | 413 557        |
| Quinn           | 413 559        |
|                 |                |
|                 |                |
|                 |                |
|                 |                |
|                 |                |
|                 |                |
|                 |                |
|                 |                |

ENTERED  
SEP 06 2013  
BY: TS

Use a separate sheet for additional claim/site names, serial numbers, and claimant names and addresses.

(Continued on page 2)

NO. OF CLAIMS 3  
AMOUNT 420  
RECEIPT NO. 2869631  
INIT. SC

\*\* BLM-ASO\*\*

UNITED STATES  
DEPARTMENT OF THE INTERIOR  
BUREAU OF LAND MANAGEMENT  
MAINTENANCE FEE PAYMENT FORM FOR  
LODE CLAIMS, MILL SITES, AND TUNNEL SITES

Remitter Name: Darryll Lynnes  
Mailing Address: 23855 Hazelwood Dr  
City, State, Zip: Moreno Valley CA 92557

☐ Check here if this is a change of address.

RECEIVED  
BLM AZ STATE OFFICE  
2013 AUG 29 P 3:15  
PHOENIX, ARIZONA

FOR COUNTY RECORDER'S USE

No. of claims/sites 10  
x \$140 per claim/site  
Total due BLM \$ 1400.00

1. The maintenance fee may be paid by cash, check, money order, Bureau of Land Management (BLM) Declining Deposit Account, or credit card (VISA, American Express, Discover, or MasterCard). Payments must be remitted to the BLM State Office where your claim or site is recorded and received on or before September 1. If the payment is mailed, the envelope must be postmarked by a bona fide delivery service on or before September 1 and received at the proper BLM State Office within 15 calendar days after the due date. Payments may also be made by telephone using a credit card. A complete listing of BLM State Offices with their addresses and phone numbers can be found at <http://www.blm.gov>.
2. The maintenance fee for the following claim(s)/site(s) applies to the assessment year 2014

| CLAIM/SITE NAME | BLM SERIAL NO. |
|-----------------|----------------|
| Blue Balls      | 414 340 ✓      |
| MILKY WAY       | 415 413 ✓      |
| Argyle mine     | 413 285 ✓      |
| Billy The Kid   | 413 538 ✓      |
| DeTrital        | 413 542 ✓      |
| FAT SACK        | 413 287 ✓      |
| Frenchman       | 413 288 ✓      |
| Hidden Treasure | 413 948        |
| Mallory         | 413 552        |
| LILY            | 413 289 ✓      |

Use a separate sheet for additional claim/site names, serial numbers, and claimant names and addresses.

(Continued on page 2)

NO. OF CLAIMS 10  
AMOUNT 1400  
RECEIPT NO. 2869631  
INIT. SC

\*\* BLM-ASO \*\*

**United States Department of the Interior**  
**Bureau of Land Management**  
LANDS/RECREATION & PLANNING  
ONE N CENTRAL AVE  
PHOENIX, AZ 85004 -2203  
Phone: 602-417-9200

Receipt

No: 2869631

|  |   |
|--|---|
| <b>Transaction #:</b> 2955598          |   |
| <b>Date of Transaction:</b> 08/29/2013 |   |
| CUSTOMER:                              |   |
|  | DARYLL LYNNE<br>23855 HAZELWOOD DR<br>MORENO VALLEY, CA 92557-3933 US |

| LINE # | QTY  | DESCRIPTION  | REMARKS            | UNIT PRICE | TOTAL      |
|--------|------|--|--------------------|------------|------------|
| 1      | 1.00 | LOCATABLE MINERALS / MINING CLAIMS-<br>NOT NEW-UNADJUD, ONE AUTH NO. ONLY /<br>MINING CLAIM MONEY RECEIVED<br>CASES: AMC413959/\$1820.00 | MAINT (13)<br>2014 | - n/a -    | 1820.00    |
| TOTAL: |      |  |                    |            | \$1,820.00 |

| PAYMENT INFORMATION |           |   |                        |
|---------------------|-----------|---|------------------------|
| 1                   | AMOUNT:   | 1820.00   | POSTMARKED: 08/27/2013 |
|                     | TYPE:     | CHECK   | RECEIVED: 08/29/2013   |
|                     | CHECK NO: | 8895  |                        |
|                     | NAME:     | DARYLL W LYNNE POWER TRAIN PLUS<br>23855 HAZELWOOD DR<br>MORENO VALLEY CA 92557-3933 US |                        |

|         |
|---------|
| REMARKS |
|         |

This receipt was generated by the automated BLM Collections and Billing System and is a paper representation of a portion of the official electronic record contained therein.



Amc 413285

# NOTICE OF INTENTION TO HOLD MINING CLAIMS/SITES

When Recorded Return Document to:

JAMES K. Moss  
 Melanie D. Moss  
 299 Ridge Rd.  
 Waverly, NY 14892

BLM  
 Date  
 Stamp

☐ Check here if this is a change of address.

Telephone: 607-565-7161

E-mail Address mdvm40@yahoo.com

I (We) intend to hold the claims(s) and/or site(s) listed below for the calendar year 2013, and I (We) have filed or will file a Notice of Intent to Hold in the county where the claim (s) is located.

Reason for filing a Notice of Intent to Hold instead of an assessment work filing (check one):

- ☒ Maintenance fee was paid to maintain claim(s) during this assessment year.
- ☐ Mill or tunnel sites.
- ☐ Claim(s) was located during the current assessment year.
- ☐ BLM has deferred assessment work (attach copy of decision granting deferment, or pending petition for deferment including date petition was filed.)

| Line No. | AMC NUMBER | CLAIM/SITE NAME | COUNTY RECORDER DATA (If available) | TWP | RNG | SEC |
|----------|------------|-----------------|-------------------------------------|-----|-----|-----|
| 1        | 413290     | Iron King       |                                     | 26N | 21W | 5   |
| 2        | 413286     | Badger Mine     |                                     | 26N | 21W | 4   |
| 3        |            |                 |                                     |     |     |     |
| 4        |            |                 |                                     |     |     |     |
| 5        |            |                 |                                     |     |     |     |
| 6        |            |                 |                                     |     |     |     |
| 7        |            |                 |                                     |     |     |     |
| 8        |            |                 |                                     |     |     |     |
| 9        |            |                 |                                     |     |     |     |
| 10       |            |                 |                                     |     |     |     |

Form: MCF110

Revised Jan.2006

Page 1 of 2



NOTICE OF INTENTION TO HOLD MINING CLAIMS/SITES  
page 2

|                             |                                   |                      |
|-----------------------------|-----------------------------------|----------------------|
| RECEIVED<br>MAY 2006 OFFICE | 2012 DEC 12 P 2:30<br>PHOENIX, AZ | BLM<br>Date<br>Stamp |
|-----------------------------|-----------------------------------|----------------------|

1. State of Arizona, County of Mohave
2. I (Name) JAMES K & Melanie D. Moss
3. Reside at (Address) 299 Ridge Rd
- City Waverly County Tioga State NY Zip 14892 being duly sworn, depose and say that I am a citizen of the United States, more than eighteen years of age, that all of the facts set forth in this notice, subject to the provisions and penalties of 18 U.S.C. 1001 pertaining to the filing of false, fictitious, or fraudulent statements with the United States, are true and correct according to the best of my knowledge, information and belief.
4. Owner's name and address (If not shown in Items 1-3 above). \_\_\_\_\_
5. Dated: 8/3/12 Signature: Melanie D. Moss

Bureau of Land Management  
Arizona State Office

[www.az.blm.gov](http://www.az.blm.gov)

|   |
|---|
| No. of Claims: <u>2</u> x \$10 = <u>20.00</u> |
| Check No: <u>5616</u> Init. <u>AM</u>         |
| Receipt No.: <u>2707382</u>                   |
| For BLM Use Only                              |

*Loretta S. Fedus*

Loretta S. Fedus  
Notary Public, State of New York  
Qualified in Tioga County  
No. 01FE6222626  
My Commission Expires  
5-24-2014

Form: MCF110  
Revised Jan. 2006  
Page 2 of 2

PLEASE PRESS FIRMLY



Flat Rate Mailing Envelope

Visit us at [usps.com](http://usps.com)

**INTERNATIONAL RESTRICTIONS APPLY:**

Customs forms are required. Consult the International Mail Manual (IMM) at [pe.usps.com](http://pe.usps.com) or ask a retail associate for details.



PS00001035014

PLEASE

United States Postal Service  
**DELIVERY CONFIRMATION™**



0312 2120 0001 0897 2512

**CPU** U.S. POSTAGE

**\$ 5.90<sup>0</sup>**

PB 1P 000  
3657740  
PFL  
0006

MAILED DEC 10 2012  
14853



RECEIVED  
BLM AZ STATE OFFICE  
2012 DEC 12 P 2:31  
PHOENIX, ARIZONA

**FLAT RATE  
PRIORITY MAIL PRE-PAID!**  
Tracking  
Rate locked forever  
Free shipping label required  
Free Package Pickup  
[uspsstore.stamps.com/prepaid](http://uspsstore.stamps.com/prepaid)



**From/Expéditeur:**

MASS  
299 Ridge Rd.  
Waverly NY 14892

**To/Destinataire:**

BLM - AZ State Office  
1 N. Central Ave  
Suite 800  
Phoenix, AZ 85004-4427

**Country of Destination/Pays de destination:**

US.



Please  
Recycle

This packaging is the property of the U.S. Postal Service® and is provided solely for use in sending Priority Mail® shipments. Misuse may be a violation of federal law. This packaging is not for resale. EP14F-P-PP © U.S. Postal Service; June 2012; All rights reserved.

EP14F-P-PP June 2012 © U.S. Postal Service

Schedule package pickup right from your home or office at [usps.com/pickup](http://usps.com/pickup)  
Print postage online

PLEASE PRESS FIRMLY



Flat Rate Mailing Envelope

Visit us at [usps.com](http://usps.com)

**INTERNATIONAL RESTRICTIONS APPLY:**

Customs forms are required. Consult the International Mail Manual (IMM) at [pe.usps.com](http://pe.usps.com) or ask a retail associate for details.



PS00001035014

PLEASE

**CPU** U.S. POSTAGE  
PB 1P 000  
3657740  
PRFL  
0006  
MAILED DEC 10 2012  
14853



United States Postal Service

**DELIVERY CONFIRMATION™**



0312 2120 0001 0897 2512

RECEIVED  
BLM AZ STATE OFFICE  
2012 DEC 12 P 2:31  
PHOENIX, ARIZONA

**FLAT RATE  
PRIORITY MAIL PRE-PAID!**  
Tracking rate locked forever  
Free shipping label required  
Free Package Pickup  
[uspsstore.stamps.com/prepaid](http://uspsstore.stamps.com/prepaid)



**From/Expéditeur:**

MASS  
299 Ridge Rd.  
Waverly NY 14892

**To/Destinataire:**

BLM - AZ State Office  
1 N. Central Ave  
Suite 800  
Phoenix, AZ 85004-4427

**Country of Destination/Pays de destination:**

U.S.



Please  
Recycle

This packaging is the property of the U.S. Postal Service® and is provided solely for use in sending Priority Mail® shipments. Misuse may be a violation of federal law. This packaging is not for resale. EP14F-P-PP © U.S. Postal Service; June 2012; All rights reserved.

EP14F-P-PP June 2012 © U.S. Postal Service

Schedule package pickup right from your home or office at [usps.com/pickup](http://usps.com/pickup)  
Print postage online



United States Department of the Interior  
Bureau of Land Management  
LANDS/RECREATION & PLANNING  
ONE N CENTRAL AVE  
PHOENIX, AZ 85004 -2203  
Phone: 602-417-9200

Receipt

No:

2707382

Transaction #: 2789518

Date of Transaction: 12/13/2012

**ENTERED INTO COMPUTER**

CUSTOMER:

JAMES K MOSS  
299 RIDGE RD  
WAVERLY, NY 14892-9718 US

| LINE # | QTY  | DESCRIPTION   | REMARKS | UNIT PRICE | TOTAL   |
|--------|------|---|---------|------------|---------|
| 1      | 1.00 | LOCATABLE MINERALS / MINING CLAIMS-NOT NEW-UNADJUD, ONE AUTH NO. ONLY / MINING CLAIM MONEY RECEIVED<br>CASES: AMC413290/\$20.00 | POL - 2 | - n/a -    | 20.00   |
| TOTAL: |      |   |         |            | \$20.00 |

| PAYMENT INFORMATION |           |   |  |             |            |
|---------------------|-----------|---|--|-------------|------------|
| 1                   | AMOUNT:   | 20.00   |  | POSTMARKED: | 12/10/2012 |
|                     | TYPE:     | CHECK   |  | RECEIVED:   | 12/12/2012 |
|                     | CHECK NO: | 5616  |  |             |            |
|                     | NAME:     | MOSS, MELANIE<br>299 RIDGE RD<br>WAVERLY NY 14892-9718 US |  |             |            |

REMARKS

This receipt was generated by the automated BLM Collections and Billing System and is a paper representation of a portion of the official electronic record contained therein.



3

Amc 413285

Amc 413536



FEE# 2012043081

OFFICIAL RECORDS  
OF MOHAVE COUNTY  
CAROL MEIER,  
COUNTY RECORDER



08/16/2012 04:29 PM Fee: \$10.00

PAGE: 1 of 3

**NOTICE OF INTENTION TO HOLD MINING CLAIMS/SITES**

When Recorded Return Document to:

Brent Jeffery Wright  
510 South Southwest Street  
Logan Ut. 84321

☐ Check here if this is a change of address.

Telephone: 4

E-mail Address: \_\_\_\_\_

BLM  
Date  
Stamp

PHOENIX, AZ

2012 AUG 31 A 8:12

RECEIVED  
BLM AZ STATE OFFICE

I (We) intend to hold the claims(s) and/or site(s) listed below for the calendar year 2012, and I (We) have filed or will file a Notice of Intent to Hold in the county where the claim (s) is located.

Reason for filing a Notice of Intent to Hold instead of an assessment work filing (check one):

- ☒ Maintenance fee was paid to maintain claim(s) during this assessment year.
- ☐ Mill or tunnel sites.
- ☐ Claim(s) was located during the current assessment year.
- ☐ BLM has deferred assessment work (attach copy of decision granting deferment, or pending petition for deferment including date petition was filed.)

| Line No. | AMC NUMBER | CLAIM/SITE NAME | COUNTY RECORDER DATA (If available) | TWP | RNG | SEC |
|----------|------------|-----------------|-------------------------------------|-----|-----|-----|
| 1        | 413292     | War Eagle       |                                     | 26N | 21W | 035 |
| 2        | 413541     | Dandy Mine      |                                     | 26N | 21W | 035 |
| 3        |            |                 |                                     |     |     |     |
| 4        |            |                 |                                     |     |     |     |
| 5        |            |                 |                                     |     |     |     |
| 6        |            |                 |                                     |     |     |     |
| 7        |            |                 |                                     |     |     |     |
| 8        |            |                 |                                     |     |     |     |
| 9        |            |                 |                                     |     |     |     |
| 10       |            |                 |                                     |     |     |     |


Form: MCF110

Revised Jan.2006

Page 1 of 2

ENTERED INTO COMPUTER

9/20/12 AT



1. State of Utah, County of CACHE
2. I (Name) Brent Jeffrey Wright
3. Reside at (Address) 510 S. Southwest Street  
City Logan County CA State UT Zip 84321 being duly sworn, depose and say that I am a citizen of the United States, more than eighteen years of age, that all of the facts set forth in this notice, subject to the provisions and penalties of 18 U.S.C. 1001 pertaining to the filing of false, fictitious, or fraudulent statements with the United States, are true and correct according to the best of my knowledge, information and belief.
4. Owner's name and address (If not shown in Items 1-3 above). same as above  
510 S. Southwest Street Logan UT 84321 Cache County
5. Dated: 8-12-2012 Signature: B. Wright / B. Wright

Bureau of Land Management  
Arizona State Office  
[www.az.blm.gov](http://www.az.blm.gov)

|                  |                 |          |                |
|------------------|-----------------|----------|----------------|
| No. of Claims:   | <u>2</u>        | x \$10 = | <u>\$20.00</u> |
| Check No:        | <u>C.C.</u>     | Init.    | <u>A.H.</u>    |
| Receipt No.:     | <u>21046272</u> |          |                |
| For BLM Use Only |                 |          |                |

Form: MCF110  
Revised Jan. 2006  
Page 2 of 2

State of Utah  
County of Cache


Brent Jeffery Wright personally appeared before me, a notary public  
who is personally known to me,  
☒ whose identity I verified on the basis of ut DL,

on this 13<sup>th</sup> day of Aug, 2012,

Debra Roelato  
Notary Public

My Commission expires: March 13, 2016

Attribution Clause: This certificate, is prepared for, and exclusively belongs to, the accompanying document entitled  
Notice of Intention/mining which consists of 2 page(s) and is dated Aug 13, 2012  
If this Certificate is appropriate to any document other than the one described herein, it shall be deemed null and void.



RECEIVED  
B.L.M. AZ STATE OFFICE  
2012 AUG 31 A 8:12  
PHOENIX, AZ

**Extremely Urgent**

This envelope is for use with the following services:

**UPS Next Day Air®**  
**UPS Worldwide Express®**  
**UPS 2nd Day Air®**

Visit **theupsstore.com** or call **1-800-PICK-UPS®** (1-800-742-5877) to find a location near you.

**Domestic Shipments**

- To qualify for the Letter rate, UPS Express Envelopes may only contain correspondence, urgent documents, and/or electronic media, and must weigh 8 oz. or less. UPS Express Envelopes containing items other than those listed or weighing more than 8 oz. will be billed by weight.

**International Shipments**

- The UPS Express Envelope may be used only for documents of no commercial value. Certain countries consider electronic media as documents. Visit [ups.com/importexport](http://ups.com/importexport) to verify if your shipment is classified as a document.
- To qualify for the Letter rate, the UPS Express Envelope must weigh 8 oz. or less. UPS Express Envelopes weighing more than 8 oz. will be billed by weight.


**Note:** Express Envelopes are not recommended for shipments of electronic media containing sensitive personal information or breakable items. Do not send cash or cash equivalent.

B. WRIGHT  
(435) 512-1668  
THE UPS STORE #2336  
NOT A RETURN ADDRESS FOR SENDER  
41 E 400 NORTH  
LOGAN UT 84321

0.1 LBS LTR 1 OF 1  
SHP WT: LTR  
DATE: 29 AUG 2012

SHIP ARIZONA BLM  
TO: ATTN CASHIER  
STE 800  
1 N CENTRAL AVE


PHOENIX AZ 85004-4427



**AZ 850 9-10**



**UPS NEXT DAY AIR SAVER 1P**  
TRACKING #: 1Z E84 494 13 0261 9556



BILLING: P/P

ISH 13.00N E2844 30.5V 07/2012



SEE NOTICE ON REVERSE regarding UPS terms, and notice of limitations of liability. Where allowed by law, shipper authorizes UPS to act as forwarding agent for export control and customs purposes. If exported from the US, shipper certifies that the commodities, technology or software were exported from the US in accordance with the Export Administration Regulations. Diversion contrary to law is prohibited.

100% Recycled fiber  
80% Post-Consumer



Mail Boxes Etc., Inc. is a UPS® company. The UPS Store® locations are independently owned and operated by franchisees of Mail Boxes Etc., Inc. in the USA and by its master licensee and its franchisees in Canada. Copyright © 2009 Mail Boxes Etc., Inc. **410260000509**  
International Shipping Notice — Carriage hereunder may be subject to the rules relating to liability and other terms and/or conditions established by the Convention for the Unification of Certain Rules Relating to International Carriage by Air (the "Warsaw Convention") and/or the Convention on the Contract for the International Carriage of Goods by Road (the "CMR Convention"). These commodities, technology or software were exported from the U.S. in accordance with the Export Administration Regulations. Diversion contrary to U.S. law prohibited.

01880250709 1/10 SCA United Parcel Service, Louisville, KY



510 S. Southwest St  
Logan UT 84321

Arizona BLM

Attn. cashier

One N. Central Ave., Ste 800

Phoenix, AZ 85004



United States Department of the Interior  
Bureau of Land Management  
LANDS/RECREATION & PLANNING  
ONE N CENTRAL AVE  
PHOENIX, AZ 85004 -2203  
Phone: 602-417-9200

Receipt

No: 2646272

Transaction #: 2727040

Date of Transaction: 08/31/2012

CUSTOMER:

BRENT JEFFREY WRIGHT  
510 SOUTHWEST ST  
LOGAN, UT 84321-5019 US

| LINE # | QTY  | DESCRIPTION   | REMARKS         | UNIT PRICE | TOTAL   |
|--------|------|---|-----------------|------------|---------|
| 1      | 1.00 | LOCATABLE MINERALS / MINING CLAIMS-NOT NEW-UNADJUD, ONE AUTH NO. ONLY / MINING CLAIM MONEY RECEIVED<br>CASES: AMC413292/\$20.00 | NOI (2)<br>2012 | - n/a -    | 20.00   |
| TOTAL: |      |   |                 |            | \$20.00 |

## PAYMENT INFORMATION

NOTE: Items will appear on credit card statement as "Bureau of Land Mgmt CO".

|   |               |   |             |            |
|---|---------------|---|-------------|------------|
| 1 | AMOUNT:       | 20.00   | POSTMARKED: | N/A        |
|   | TYPE:         | CREDIT CARD   | RECEIVED:   | 08/31/2012 |
|   | NAME:         | WRIGHT, BRENT JEFFREY<br>510 SOUTHWEST ST<br>LOGAN UT 84321-5019 US |             |            |
|   | CARD NO:      | XXXXXXXXXXXX3709  | AUTH CODE:  | 041311     |
|   | NAME ON CARD: | WRIGHT BRENT J  |             |            |
|   | EXPIRES:      | 02/2015   |             |            |
|   | SIGNATURE:    |   |             |            |

## REMARKS

This receipt was generated by the automated BLM Collections and Billing System and is a paper representation of a portion of the official electronic record contained therein.

Lead Numbers (PB)  
AMC 413285  
AMC 413536

UNITED STATES  
DEPARTMENT OF THE INTERIOR  
BUREAU OF LAND MANAGEMENT  
**MAINTENANCE FEE PAYMENT FORM FOR  
LODE CLAIMS, MILL SITES, AND TUNNEL SITES**

Amc 414338  
415410  
413285  
413536  
413935

Remitter Name: Daryl L Lynnes  
Mailing Address: 23855 Hazelwood Dr  
City, State, Zip: Moreno Valley CA 92557

☐ Check here if this is a change of address.

RECEIVED  
BLM STATE OFFICE  
2012 AUG 22 A 11:28  
PHOENIX, ARIZONA  
FOR COUNTY RECORDER'S USE

No. of claims/sites 90  
x \$140 per claim/site  
Total due BLM \$ 1400.00

- The maintenance fee may be paid by cash, check, money order, Bureau of Land Management (BLM) Declining Deposit Account, or credit card (VISA, American Express, Discover, or MasterCard). Payments must be remitted to the BLM State Office where your claim or site is recorded and received on or before September 1. If the payment is mailed, the envelope must be postmarked by a bona fide delivery service on or before September 1 and received at the proper BLM State Office within 15 calendar days after the due date. Payments may also be made by telephone using a credit card. A complete listing of BLM State Offices with their addresses and phone numbers can be found at <http://www.blm.gov>.
- The maintenance fee for the following claim(s)/site(s) applies to the assessment year 2013.

| CLAIM/SITE NAME | BLM SERIAL NO. |
|-----------------|----------------|
| Blue BALLS      | 414340         |
| MILKY WAY       | 415413         |
| Arbyle mine     | 413285         |
| Billy The Kid   | 413538         |
| DeTrital        | 413542         |
| FAT JACK        | 413287         |
| Frenchman       | 413288         |
| Hidden Treasure | 413948         |
| MAIIORY         | 413552         |
| LILY            | 413289         |

Use a separate sheet for additional claim/site names, serial numbers, and claimant names and addresses.

UNITED STATES  
DEPARTMENT OF THE INTERIOR  
BUREAU OF LAND MANAGEMENT  
**MAINTENANCE FEE PAYMENT FORM FOR  
LODE CLAIMS, MILL SITES, AND TUNNEL SITES**

Remitter Name: DARYLL LYNNE  
Mailing Address: 23855 HAZELWOOD DR  
City, State, Zip: MORENO VALLEY CA 92557

☐ Check here if this is a change of address.

RECEIVED  
BLM AZ STATE OFFICE  
2012 AUG 22 A 11:28  
PHOENIX, ARIZONA

FOR COUNTY RECORDER'S USE

No. of claims/sites 3  
x \$140 per claim/site  
Total due BLM \$ 420

1. The maintenance fee may be paid by cash, check, money order, Bureau of Land Management (BLM) Declining Deposit Account, or credit card (VISA, American Express, Discover, or MasterCard). Payments must be remitted to the BLM State Office where your claim or site is recorded and received on or before September 1. If the payment is mailed, the envelope must be postmarked by a bona fide delivery service on or before September 1 and received at the proper BLM State Office within 15 calendar days after the due date. Payments may also be made by telephone using a credit card. A complete listing of BLM State Offices with their addresses and phone numbers can be found at <http://www.blm.gov>.
2. The maintenance fee for the following claim(s)/site(s) applies to the assessment year 2013.

| CLAIM/SITE NAME | BLM SERIAL NO. |
|-----------------|----------------|
| Money Falls     | 413959         |
| Porter Mine     | 413557         |
| Quinn           | 413559         |
|                 |                |
|                 |                |
|                 |                |
|                 |                |
|                 |                |
|                 |                |
|                 |                |

Use a separate sheet for additional claim/site names, serial numbers, and claimant names and addresses.





FEE# 2012040574

OFFICIAL RECORDS  
OF MOHAVE COUNTY  
CAROL MEIER,  
COUNTY RECORDER

08/03/2012 01:26 PM Fee: \$10.00

PAGE: 1 of 4

## NOTICE OF INTENTION TO HOLD MINING CLAIMS/SITES

When Recorded Return Document to:

DARYL LYNNE  
23855 Hazelwood Dr  
MORENO VALLEY  
CA 92557☐ Check here if this is a change of address.Telephone: 951-616-9652E-mail Address: powertrainplus@sbcglobal.netBLM  
Date  
Stamp

PHOENIX, ARIZONA

2012 AUG 22 A 11:28

RECEIVED  
BLM STATE OFFICEI (We) intend to hold the claim(s) and/or site(s) listed below for the calendar year 2013, and I (We) have filed or will file a Notice of Intent to Hold in the county where the claim (s) is located.

Reason for filing a Notice of Intent to Hold instead of an assessment work filing (check one):

- ☐ Maintenance fee was paid to maintain claim(s) during this assessment year.
- ☐ Mill or tunnel sites.
- ☒ Claim(s) was located during the current assessment year.
- ☐ BLM has deferred assessment work (attach copy of decision granting deferment, or pending petition for deferment including date petition was filed.)

| Line No. | AMC NUMBER | CLAIM/SITE NAME | COUNTY RECORDER DATA (If available) | TWP | RNG | SEC |
|----------|------------|-----------------|-------------------------------------|-----|-----|-----|
| 1        | 414340     | Blue Balls      | 2012011974                          | 20N | 15W | 23  |
| 2        | 415413     | Milky Way       | 2012019890                          | 11N | 15W | 36  |
| 3        | 413285     | Angie Mine      | 2012000447                          | 26N | 21W | 548 |
| 4        | 413538     | Billy Thicket   | 2012004491                          | 26N | 21W | 3   |
| 5        | 413542     | Detrital        | 2012004486                          | 24N | 20W | 15  |
| 6        | 413287     | Fat Jack        | 2012000449                          | 26N | 21W | 948 |
| 7        | 413288     | Frenchman       | 2012000450                          | 26N | 21W | 4   |
| 8        | 413948     | Hidden Treasure | 2012007160                          | 23N | 18W | 11  |
| 9        | 413552     | Mallory         | 2012004503                          | 26N | 21W | 35  |
| 10       | 413289     | Lily            | 2012000451                          | 26N | 21W | 9   |

Form: MCF110

Revised Jan.2006

Page 1 of 2

May be used with the following forms for listing additional mining claims:

☐ Affidavit of Performance of Annual Work  
☐ Maintenance Fee Payment  
☒ Notice of Intent to Hold Mining Claims  
☐ Notice of Non-Liability for Labor and Materials Furnished

PHOENIX, ARIZONA

2017 AUG 22 A 11:28

RECEIVED  
BLTMAZ STATE OFFICE

**Form MCF114**  
Revised June 2005

# CALIFORNIA JURAT WITH AFFIANT STATEMENT

GOVERNMENT CODE § 8202

- ☒ See Attached Document (Notary to cross out lines 1-6 below)  
☐ See Statement Below (Lines 1-6 to be completed only by document signer[s], *not* Notary)

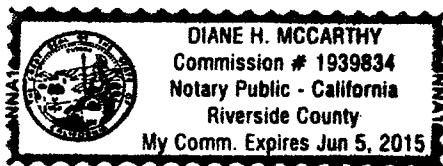
Signature of Document Signer No. 1 \_\_\_\_\_  
 Signature of Document Signer No. 2 (if any) \_\_\_\_\_

2012 AUG 22 A 11:28  
 PHOENIX, ARIZONA

RECEIVED  
 BLMAZ STATE OFFICE

State of California  
 County of Riverside

Subscribed and sworn to (or affirmed) before me  
 on this 1 day of August, 20 12  
 by \_\_\_\_\_  
 (1) Darryll Wayne Lynnes  
 Name of Signer



proved to me on the basis of satisfactory evidence  
 to be the person who appeared before me (.) (.)  
 (and  
 (2) \_\_\_\_\_  
 Name of Signer

proved to me on the basis of satisfactory evidence  
 to be the person who appeared before me.)  
 Signature [Signature]  
 Signature of Notary Public

Place Notary Seal Above

## OPTIONAL

*Though the information below is not required by law, it may prove valuable to persons relying on the document and could prevent fraudulent removal and reattachment of this form to another document.*

### Further Description of Any Attached Document

Title or Type of Document: \_\_\_\_\_

Document Date: \_\_\_\_\_ Number of Pages: \_\_\_\_\_

Signer(s) Other Than Named Above: \_\_\_\_\_

RIGHT THUMBPRINT  
 OF SIGNER #1  
 Top of thumb here

RIGHT THUMBPRINT  
 OF SIGNER #2  
 Top of thumb here

**Official Receipt**  
**Mohave County Recorder's Office**

Carol Meier, Recorder  
700 W Beale Street  
P.O. Box 70  
Kingman, AZ 86402  
(928) 753-0701

**Receipt: 551000**

| Product  | Name           | Extended |
|--|----------------|----------|
| HOLD   | Intent to Hold | \$10.00  |
| Document # 2012040574, # Pages 4, Paid By: DARYLL LYNNES |                |          |
| HOLD   | Intent to Hold | \$10.00  |
| Document # 2012040575, # Pages 3, Paid By: DARYLL LYNNES |                |          |
| <b>Total</b>   |                | \$20.00  |
| Tender (Check)   |                | \$20.00  |
| Check# 7693  |                |          |

RECEIVED  
BLMAZ STATE OFFICE  
2012 AUG 22 A 11:28  
PHOENIX, ARIZONA

Thank you!

Fri Aug 03 13:26:21 MST 2012 mckeank



DOMESTIC USE ONLY

CALL 1-800-222-1811 FOR PICKUP OR TRACKING OF ALL YOUR PACKAGES



www.usps.com



E1085787740US

PRESS HARD, YOU ARE MAKING 3 COPIES.

| ORIGIN (POSTAL SERVICE USE ONLY)   |  |                                 |                     |
|--|--|---------------------------------|---------------------|
| PO ZIP Code<br>92504   | Day of Delivery<br>Next <input checked="" type="checkbox"/> 2nd <input type="checkbox"/> 3rd Day | Postage<br>\$18.95              |                     |
| Date Accepted<br>8-21-12   | Scheduled Date of Delivery<br>Month Day<br>8 22  | Return Receipt Fee<br>\$        |                     |
| Mo. Day Year<br>8 21 12  | Scheduled Time of Delivery<br>Month Day<br>8 22  | COD Fee<br>\$                   | Insurance Fee<br>\$ |
| Time Accepted<br><input type="checkbox"/> AM <input type="checkbox"/> PM | <input type="checkbox"/> Noon <input type="checkbox"/> 2 PM                                      | Total Postage & Fees<br>\$18.95 |                     |
| Flat Rate <input type="checkbox"/> or Weight                             | Military <input type="checkbox"/> 2nd Day <input type="checkbox"/> 3rd Day                       | Acceptance Emp. Initials        |                     |
| Lbs. 029.  | Int'l Alpha Country Code   |                                 |                     |

FROM: (PLEASE PRINT) PHONE ( )

DAVID L. LYNCH  
200311th Street NE  
Nashville, TN 37203  
(615) 259-1111

FOR PICKUP OR TRACKING  
Visit [www.usps.com](http://www.usps.com)  
Call 1-800-222-1811



Addressee Copy  
Label 71-B, March 2004

Post Office To Addressee

| DELIVERY (POSTAL USE ONLY) |      |   |                    |
|----------------------------|------|---|--------------------|
| Delivery Attempt           | Time | <input type="checkbox"/> AM <input type="checkbox"/> PM | Employee Signature |
| Mo. Day                    |      |   |                    |
| Delivery Attempt           | Time | <input type="checkbox"/> AM <input type="checkbox"/> PM | Employee Signature |
| Mo. Day                    |      |   |                    |
| Delivery Date              | Time | <input type="checkbox"/> AM <input type="checkbox"/> PM | Employee Signature |
| Mo. Day                    |      |   |                    |

CUSTOMER USE ONLY

☐ WAIVER OF SIGNATURE (Domestic Mail Only)  
Additional merchandise insurance is void if customer requests waiver of signature.  
I wish delivery to be made without obtaining signature of addressee or addressee's agent (if delivery employee judges that article can be left in secure location) and I authorize that delivery employee's signature constitutes valid proof of delivery.

☐ NO DELIVERY  
Weekend ☐ Holiday ☐ Mailer Signature

TO: (PLEASE PRINT) PHONE ( )

ARIZONA PLM  
1700 N. 16TH AVE  
PHOENIX, AZ 85016

ZIP + 4 (U.S. ADDRESSES ONLY. DO NOT USE FOR FOREIGN POSTAL CODES.)

8 5 0 0 4 +

FOR INTERNATIONAL DESTINATIONS, WRITE COUNTRY NAME BELOW.

velope.

e the

ter how many  
s Mail box.

d pay only

RECEIVED  
BLM AZ STATE OFFICE  
2012 AUG 22 A 11:28  
PHOENIX, ARIZONA

**United States Department of the Interior**  
**Bureau of Land Management**  
 LANDS/RECREATION & PLANNING  
 ONE N CENTRAL AVE  
 PHOENIX, AZ 85004 -2203  
 Phone: 602-417-9200

Receipt

No: 2638211

|  |  |
|--|--|
| <b>Transaction #:</b> 2718824  |  |
| <b>Date of Transaction:</b> 08/23/2012                                 |  |
| <b>CUSTOMER:</b>   |  |
| DARYLL LYNNES<br>23855 HAZELWOOD DR<br>MORENO VALLEY, CA 92557-3933 US |  |

| LINE #        | QTY  | DESCRIPTION  | REMARKS   | UNIT PRICE | TOTAL             |
|---------------|------|--|---|------------|-------------------|
| 1             | 1.00 | LOCATABLE MINERALS / MINING CLAIMS-<br>NOT NEW-UNADJUD, ONE AUTH NO. ONLY /<br>MINING CLAIM MONEY RECEIVED<br>CASES: AMC414340/\$1820.00 | MAINT FEE PYMNT<br>(13) 2013 / NOI (13)<br>2012 | - n/a -    | 1820.00           |
| <b>TOTAL:</b> |      |  |   |            | <b>\$1,820.00</b> |

| PAYMENT INFORMATION   |               |  |                      |
|---|---------------|--|----------------------|
| NOTE: Items will appear on credit card statement as "Bureau of Land Mgmt CO". |               |  |                      |
| 1   | AMOUNT:       | 1820.00  | POSTMARKED: N/A      |
|   | TYPE:         | CREDIT CARD  | RECEIVED: 08/22/2012 |
|   | NAME:         | LYNNES, DARYLL<br>23855 HAZELWOOD DR<br>MORENO VALLEY CA 92557-3933 US |                      |
|   | CARD NO:      | XXXXXXXXXXXX4948   | AUTH CODE: 013371    |
|   | NAME ON CARD: | DARYLL LYNNES  |                      |
|   | EXPIRES:      | 11/2012  |                      |
|   | SIGNATURE:    |  |                      |

| REMARKS |
|---------|
|         |

This receipt was generated by the automated BLM Collections and Billing System and is a paper representation of a portion of the official electronic record contained therein. Lead Amc #'s

Amc 414338

(PB)

415410

413285

413536

413935

UNITED STATES  
DEPARTMENT OF THE INTERIOR  
BUREAU OF LAND MANAGEMENT

MAINTENANCE FEE WAIVER CERTIFICATION

FORM APPROVED (538)  
OMB NO. 1004-0114  
Expires: August 31, 2013

SEE INSTRUCTIONS ON PAGE 2

413285

1. This small miner waiver is filed for the assessment year beginning on September 1, 2012 and ending on September 1, 2013.
2. The undersigned and all related parties owned ten or fewer mining claims, mill, or tunnel sites located and maintained on Federal lands in the United States of America on September 1, 2012.
3. The undersigned have performed the assessment work required by law for each mining claim listed prior to filing this waiver and understand that by filing this form, an affidavit of assessment work must be recorded by the December 30th following the filing of this waiver.
4. The undersigned understand that if the assessment work obligation has not yet come due under 30 U.S.C. 28 (for those claims in their first assessment year only), a notice of intent to hold reciting this condition must be recorded by the December 30th following the filing of this waiver.
5. The undersigned understand that mill and tunnel sites may also be listed upon this waiver and be waived from payment of the maintenance fee, and that a notice of intent to hold for these sites is required to be recorded by the December 30th immediately following the filing of this waiver.
6. The undersigned understand and acknowledge that pursuant to 43 U.S.C. 1212 and 18 U.S.C. 1001, the filing or recording of a false, fictitious, or fraudulent document with the Bureau of Land Management may result in a fine of up to \$250,000, a prison term not to exceed five years, or both.
7. The mining claims, mill or tunnel sites for which this waiver from payment of the maintenance fees is requested are:

| CLAIM OR SITE NAME | BLM RECORDATION SERIAL NUMBER |
|--------------------|-------------------------------|
| 1. IRON KING ✓     | 413290                        |
| 2. BADGER MINE     | 413286                        |
| 3.                 |                               |
| 4.                 |                               |
| 5.                 |                               |
| 6.                 |                               |
| 7.                 |                               |
| 8.                 |                               |
| 9.                 |                               |
| 10.                |                               |

The owner(s) (claimants) of the above mining claims and sites are:

JAMES K. MOSS  
(Owner's Name - Please Print)  
299 Ridge Rd.  
(Street or P.O. Box)  
Waverly NY 14892  
(City) (State) (Zip Code)

James K. Moss  
(Owner's Signature)

Melanie D. Moss  
(Owner's Name - Please Print)  
299 Ridge Rd.  
(Street or P.O. Box)  
Waverly NY 14892  
(City) (State) (Zip Code)

Melanie D. Moss  
(Owner's Signature)

(Owner's Name - Please Print)  
(Street or P.O. Box)  
(City) (State) (Zip Code)

(Owner's Signature)

(Continued on page 2)

ENTERED IN COMPUTER  
RE 9-18-12

RECEIVED  
BLM AZ STATE OFFICE  
2012 AUG 27 P 4: 21  
PHOENIX, ARIZONA

NR  
R2



When Recorded Return Document

James K. & Melaine D. Moss  
299 Ridge Rd.  
Waverly NY 14892

☐ Check here if this is a change of address.

Telephone: 607-565-7161

E-mail address: mjvm40@yahoo.com

### AFFIDAVIT OF PERFORMANCE OF ANNUAL WORK

1. State of Arizona, County of Mohave ss:

2. I (Name) JAMES K. & Melaine D. Moss

3. Reside at (Address) 299 Ridge Rd.

City Waverly County Tiegh

State NY Zip 14892 being duly sworn, depose and say that I am a citizen of the United States, more than eighteen years of age, and that all of the facts set forth in this affidavit, subject to the provisions and penalties of 18 U.S.C. 1001 pertaining to the filing of false, fictitious, or fraudulent statements with the United States, are true and correct according to the best of my knowledge, information and belief.

4. Owner's name and address (if not shown in Items 1-3 above).

5. That I am personally acquainted with the mining claim(s). The work and improvements were made by and at the expense of the owner(s) of said claim(s). Said contiguous group of claims, listed on this document, are situated in the

(optional) Mining District; Mohave County, Arizona.

| Line No. | AMC NUMBER | CLAIM/SITE NAME | COUNTY RECORDER DATA (If available) | TWP | RNG | SEC |
|----------|------------|-----------------|-------------------------------------|-----|-----|-----|
| 1        | 413290     | IRON KING       |                                     | 26N | 21W | 5   |
| 2        | 413286     | Badger Mine     |                                     | 26N | 21W | 4   |
| 3        |            |                 |                                     |     |     |     |
| 4        |            |                 |                                     |     |     |     |
| 5        |            |                 |                                     |     |     |     |
| 6        |            |                 |                                     |     |     |     |

Form: MCF108  
Revised Jan. 2006  
Page 1 of 2

ENTERED IN COMPUTER

RE 9-18-12



|          |                     |                    |                  |                      |
|----------|---------------------|--------------------|------------------|----------------------|
| RECEIVED | BLM AZ STATE OFFICE | 2012 AUG 27 P 4:21 | PHOENIX, ARIZONA | BLM<br>Date<br>Stamp |
|----------|---------------------|--------------------|------------------|----------------------|

|    |  |  |  |  |  |  |
|----|--|--|--|--|--|--|
| 7  |  |  |  |  |  |  |
| 8  |  |  |  |  |  |  |
| 9  |  |  |  |  |  |  |
| 10 |  |  |  |  |  |  |

6. That between the dates starting at 12 o'clock noon on September 1, 20 11 and ending at 12 o'clock noon on September 1, 20 12 at least \$ 100.00 dollars worth of work and improvements were done and performed upon said claim(s) or upon one or more of a contiguous group of claims for the benefit of all, wholly or partly outside of a contiguous group of claims for the benefit of all, not including the location work.

7. That the following persons were employed to perform the work and improvements described herein: \_\_\_\_\_

8. That the work and improvements performed were: clearing of adits, assessment, loose samples acquired, hand toled samples were acquired, improved roadway, created a ground platform for mill, milled samples to put for later processing.

9. Dated: 8/13/12 Signature: Melanie D. Jones

SUBSCRIBED AND SWORN TO before me, a Notary Public, this 16<sup>th</sup> day of August 20 12

By: \_\_\_\_\_  
 CHRISTIE M. SAYRE  
 Notary Public - State of New York  
 No. 01SA6074144  
 Qualified in Toga County  
 My Commission Expires May 13, 2014

*Christie M. Sayre*

Bureau of Land Management  
 Arizona State Office  
[www.az.blm.gov](http://www.az.blm.gov)

|                  |                |          |              |
|------------------|----------------|----------|--------------|
| No. of Claims:   | <u>2</u>       | x \$10 = | <u>2000</u>  |
| Check No.:       | <u>5603</u>    | Init.    | <u>SA.H.</u> |
| Receipt No.:     | <u>2642063</u> |          |              |
| For BLM Use Only |                |          |              |

Form: MCF108  
 Revised Jan. 2006  
 Page 2 of 2

August 17, 2012  
Melanie D. Moss  
299 Ridge Rd.  
Waverly, NY 14892  
607-565-7161, 607-857-2927  
[Mdvm40@yahoo.com](mailto:Mdvm40@yahoo.com)

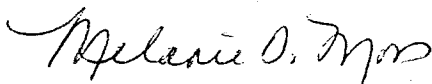
BLM-AZ Office  
1 North Central Ave., Suite 800  
Phoenix, AZ 85004

To Whom It May Concern:

Enclosed is our "Small Miners Maintenance Fee Waiver" request along with the a copy of our assessment of work for 2012 submitted to the Mohave County Office and the fee (check number 5603) of \$10.00 per claim (2 x 10.00=20.00).

Please contact me if you have any questions.

Sincerely,



Melanie D. Moss

RECEIVED  
BLM AZ STATE OFFICE  
2012 AUG 21 P 4:21  
PHOENIX, ARIZONA

082708\_PM\_EP14F OCT 2008

Please recycle.



Any amount of mail as the envelope is n entirely confined will provided as the met  
**INTERNATIONAL**  
**4-POUND WEIGHT**  
CUSTOMS forms at International Mail or ask a retail ass



Print postage online - Go to [usps.com/postageonline](http://usps.com/postageonline)

PRESS FIRMLY

|   |  |   |  |
|---|--|---|--|
|  <b>UNITED STATES POSTAL SERVICE</b> |  | <b>Click-N-Ship®</b>  |  |
| <b>P</b>  | usps.com 9405 5036 9930 0110 6765 76 0049 0001 0188 5004 |   |  |
|   | <b>\$4.90</b><br>US POSTAGE<br>Flat Rate Env             |  |  |
|   | 08/19/12   | Commercial Base Pricing<br>Mailed from 14892 06250000001310                       |  |
| <b>USPS PRIORITY MAIL®</b>  |  |   |  |
| MELANIE D MOSS<br>299 RIDGE RD<br>WAVERLY NY 14892-9718   |  | 0006  |  |
| SHIP TO: BUREAU OF LAND MANAGEMENT-AZ STATE OFF<br>1 N CENTRAL AVE<br>STE 800<br>PHOENIX AZ 85004-4427                |  |   |  |
| <b>ZIP - e/ USPS DELIVERY CONFIRMATION™</b>   |  |   |  |
|                                    |  |   |  |
| 420 85004 9405 5036 9930 0110 6765 76   |  |   |  |
| Electronic Rate Approved #038555749   |  |   |  |

Flat Rate  
Mailing Envelope

PLEASE PRESS FIRMLY

POSTAGE REQUIRED.



EP14F





082708\_PM\_EP14F OCT 2008

Please recycle.



Any amount of mail as the envelope is n  
entirely confined wil  
provided as the met  
**INTERNATIONAL**  
**4-POUND WEIGHT**  
**INTERNATIONAL**  
Customs forms at  
International Mail  
or ask a retail ass



Flat Rate  
Mailing Envelope

Print postage online - Go to [usps.com/postageonline](http://usps.com/postageonline)

PLEASE PRESS FIRMLY

PLEASE PRESS FIRMLY

POSTAGE REQUIRED.

|  |               |   |  |
|--|---------------|---|--|
| UNITED STATES POSTAL SERVICE   |               | <b>Click-N-Ship®</b>  |  |
| <b>P</b>   | usps.com      | 9405 5036 9930 0110 6765 76 0049 0001 0188 5004             |  |
|  | \$4.90        | US POSTAGE  |  |
|  | Flat Rate Env |   |  |
| 08/19/12   |               | Commercial Base Pricing<br>Mailed from 14892 082S0000001310 |  |
| <b>USPS PRIORITY MAIL®</b>   |               | <b>0006</b>   |  |
| MELANIE D MOSS<br>299 RIDGE RD<br>WAVERLY NY 14892-9718  |               |   |  |
| SHIP TO: BUREAU OF LAND MANAGEMENT-AZ STATE OFF<br>1 N CENTRAL AVE<br>STE 800<br>PHOENIX AZ 85004-4427 |               |   |  |
| <b>ZIP - e/ USPS DELIVERY CONFIRMATION™</b>  |               |   |  |
|  |               |   |  |
| 420 85004 9405 5036 9930 0110 6765 76  |               |   |  |
| Electronic Rate Approved #038555749  |               |   |  |



EP14F





**United States Department of the Interior**  
**Bureau of Land Management**  
LANDS/RECREATION & PLANNING  
ONE N CENTRAL AVE  
PHOENIX, AZ 85004 -2203  
Phone: 602-417-9200

Receipt

No: 2642063

Transaction #: 2722756

Date of Transaction: 08/28/2012

CUSTOMER:

JAMES K MOSS  
299 RIDGE RD  
WAVERLY, NY 14892-9718 US

| LINE #        | QTY  | DESCRIPTION  | REMARKS  | UNIT PRICE | TOTAL          |
|---------------|------|--|--|------------|----------------|
| 1             | 1.00 | LOCATABLE MINERALS / MINING CLAIMS-<br>NOT NEW-UNADJUD, ONE AUTH NO. ONLY /<br>MINING CLAIM MONEY RECEIVED<br>CASES: AMC413290/\$20.00 | MAINT FEE<br>WAIVER (2) 2013 /<br>POL (2) 2012 | - n/a -    | 20.00          |
| <b>TOTAL:</b> |      |  |  |            | <b>\$20.00</b> |

## PAYMENT INFORMATION

|   |           |   |             |            |
|---|-----------|---|-------------|------------|
| 1 | AMOUNT:   | 20.00   | POSTMARKED: | N/A        |
|   | TYPE:     | CHECK   | RECEIVED:   | 08/27/2012 |
|   | CHECK NO: | 5603  |             |            |
|   | NAME:     | MOSS, JAMES K<br>299 RIDGE RD<br>WAVERLY NY 14892-9718 US |             |            |

## REMARKS

This receipt was generated by the automated BLM Collections and Billing System and is a paper representation of a portion of the official electronic record contained therein.

# gold rush expeditions

AMC 413285

AMC 413935

AMC 414338

6/7/2012

GRE, Inc.

2091 E. Murray Holladay Road #22E

SLC, UT 84117

Re: Amended/Corrected Notice of Locations

To whom it may concern,

26 TS

Please find enclosed ~~15~~ Amended/Corrected Notice of Locations for filing. I understand there is a fee for filing these documents. I have enclosed a B.L.M. Credit Card authorization slip. Please fill in the appropriate amount owed for filing fees and send a receipt with the filed documents.

Below is a list of the AMC/Fee #'s for each corrected Notice of Location:

|                              |              |                  |           |
|------------------------------|--------------|------------------|-----------|
| Argyle                       | AMC # 413285 | FEE # 2012000447 | map       |
| War Eagle                    | AMC # 413292 | FEE # 2012000446 |           |
| Badger                       | AMC # 413289 | FEE # 2012000448 | 413286 TS |
| Iron King                    | AMC # 413290 | FEE # 2012000453 |           |
| Lily                         | AMC # 413289 | FEE # 2012000451 |           |
| Jupiter                      | AMC # 413950 | FEE # 2011045106 |           |
| Blackfoot                    | AMC # 413939 | FEE # 2012007155 | LLD/map   |
| Fat Jack                     | AMC # 413287 | FEE # 2012000449 |           |
| Samoa                        | AMC # 413966 | FEE # 2012007172 |           |
| Frenchmen                    | AMC # 413288 | FEE # 2012000450 |           |
| Mustang                      | AMC # 413960 | FEE # 2012007169 |           |
| Hidden Treasure              | AMC # 413948 | FEE # 2012007160 |           |
| Onyx - Name change           | AMC # 413961 | FEE # 2012007143 |           |
| Adams                        | AMC # 414338 | FEE # 2012011972 |           |
| Jauntie - Name change        | AMC # 414357 | FEE # 2012011989 |           |
| Atlas                        | AMC # 413935 | FEE # 2012007154 |           |
| Green Quartz Name/Map Change | AMC # 414353 | FEE # 2012011985 |           |
| Sombrero                     | AMC # 413967 | FEE # 2012007173 |           |
| Black Eagle                  | AMC # 413938 | FEE # 2012007144 |           |
| Mexican                      | AMC # 413955 | FEE # 2012007166 |           |
| Matchless 2                  | AMC # 413954 | FEE # 2012007165 |           |
| Dracula                      | AMC # 414348 | FEE # 2012011980 |           |
| Tipperary Name change/map    | AMC # 414373 | FEE # 2012012003 |           |
| Midnight - Name change       | AMC # 413956 | FEE # 2012007148 |           |
| Times - Name change          | AMC # 413969 | FEE # 2012007150 |           |
| Lazy Boy Name change/map     | AMC # 414359 | FEE # 2012011991 |           |

Receipt # 2587890

413285 LD

413286

413287

413288

413289

413290

413292

7  
claims

LD Fee 413935

LD Fee 414338

NO. OF CLAIMS

26

AMOUNT

\$260.00

RECEIPT NO.

2587890

INIT.

A.A.

\*\* BLM-ASO \*\*

GRE, Inc. a non-profit organization dedicated to the documentation and preservation of Utah's mining heritage.

2091 E. Murray Holladay Road #22E, Salt Lake City UT 84117

385-218-2138- [info@goldrushexpeditions.com](mailto:info@goldrushexpeditions.com)

**United States Department of the Interior**  
**Bureau of Land Management**  
 LANDS/RECREATION & PLANNING  
 ONE N CENTRAL AVE  
 PHOENIX, AZ 85004 -2203  
 Phone: 602-417-9200

Receipt

No: 2587890

Transaction #: 2667643

Date of Transaction: 06/12/2012

## CUSTOMER:

GRE INC  
 2091 MURRAY HOLLADAY RD  
 SUITE 22E  
 SALT LAKE CITY, UT 84117-5017 US

| LINE #        | QTY  | DESCRIPTION  | REMARKS        | UNIT PRICE | TOTAL           |
|---------------|------|--|----------------|------------|-----------------|
| 1             | 1.00 | LOCATABLE MINERALS / MINING CLAIMS-NOT NEW-UNADJUD, ONE AUTH NO. ONLY / MINING CLAIM MONEY RECEIVED<br>CASES: AMC413285/\$260.00 | AMENDMENT (26) | - n/a -    | 260.00          |
| <b>TOTAL:</b> |      |  |                |            | <b>\$260.00</b> |

## PAYMENT INFORMATION

NOTE: Items will appear on credit card statement as "Bureau of Land Mgmt CO".

|   |               |  |             |            |
|---|---------------|--|-------------|------------|
| 1 | AMOUNT:       | 260.00   | POSTMARKED: | N/A        |
|   | TYPE:         | CREDIT CARD  | RECEIVED:   | 06/12/2012 |
|   | NAME:         | HATTON WARD, FELICITY<br>2091 MURRAY HOLLADAY RD<br>SUITE 22E<br>SALT LAKE CITY UT 84117-5017 US |             |            |
|   | CARD NO:      | XXXXXXXXXXXX4134   | AUTH CODE:  | 016236     |
|   | NAME ON CARD: | FELICITY HATTON WARD   |             |            |
|   | EXPIRES:      | 01/2013  |             |            |
|   | SIGNATURE:    |  |             |            |

## REMARKS

This receipt was generated by the automated BLM Collections and Billing System and is a paper representation of a portion of the official electronic record contained therein.

*Earned from Receipt # 2587890*

413285-413290  
 413292  
 413935  
 413938  
 413939

413948  
 413950  
 413954-413956  
 413960  
 413961

413966  
 413967  
 414338  
 414348  
 414353  
 414357

414359  
 414373

*Amc 413285 LD File*  
*Amc 413935 LD File*  
*Amc 414338 LD File*



**NOTICE!!**

**These documents have been scanned!**

**Do not place un-scanned documents beneath this notice!**

**Do not remove this notice from this file!**

GPO Jacket No. 560-102  
Print Order 61540  
Rise Business Services, LLC  
Job=AZ15 5/15/2019



Box Number= AZ15053



Claim Begin-End: AMC413285-AMC413292

6 Location Notices-Amendments and Supporting Documents



AZ15053-16

AMC412566-AMC413285



# MINING CLAIM STATUS REPORT

DATA ENTERED JAN 27 2012 *pb*

MTP Checked by JAN 25 2012 *pb*

GEO Checked by JAN 25 2012 *pb*

LEAD SERIAL NUMBER AMC 413285 thru AMC 413292

## # OF CLAIMS & TYPE

# 8 LODE  
# \_\_\_\_\_ PLACER  
# \_\_\_\_\_ ASSOCIATION PLACER  
# \_\_\_\_\_ MILL SITE  
# \_\_\_\_\_ TUNNEL SITE

## CHARGES

Location Fee @ \$34 = \$ 272.00  
Processing Fee @ \$15 = \$ 120.00  
Maintenance Fee @ \$140 = \$ 1120.00  
Overage (+) \$ \_\_\_\_\_  
Shortage (-) \$ \_\_\_\_\_  
Other Fees \$ \_\_\_\_\_

TOTAL \$ 1512.00

## ARE THERE ENOUGH LOCATORS?

Yes ☒ No ☐

## DOCUMENTS RECEIVED VIA -

Over-the-Counter ☐ Mail ☒

## TIMELY FILED?

Yes ☐ No ☐

## LEGAL DESCRIPTION -

T 26N R 21W SEC 5,8,4,9,  
T \_\_\_\_\_ R \_\_\_\_\_ SEC \_\_\_\_\_  
T \_\_\_\_\_ R \_\_\_\_\_ SEC \_\_\_\_\_  
T \_\_\_\_\_ R \_\_\_\_\_ SEC \_\_\_\_\_

BLM ☐ FOREST SERVICE ☐ SUBJ TO PL 359: Yes ☐ No ☐

WILDERNESS AREA: No ☐ Yes ☐

SPLIT ESTATE - N/A ☐ SX ☐ PX ☐ SRHA ☐ OTHER ☐

Proper Notice Filed if Located on SHRA Lands? N/A ☐ Yes ☐ No ☐

## RECONVEYED MINERALS ON BLM LANDS REQUIRE OPENING ORDERS FROM 1944 TO 1993 -

Open to Entry on: \_\_\_\_\_ N/A ☐

## COMMENTS/STATUS - VOID ☐ PARTIALLY VOID ☐ PVT MINERALS ☐ WITHDRAWN LANDS ☐

OTHER ☐ Should amend - width shows as 1500' - Should be 600' width 1500' length. 6/11/2012 Carlie said Amendments were sent out 6/8/2012

ANC413285

Claimant acknowledges that portions of the following claims(s) site(s) may be void or voidable.

Printed Name of Claimant \_\_\_\_\_ Signature of Claimant \_\_\_\_\_

\*\*\*\*\* FINAL ADJUDICATION \*\*\*\*\*

DATE 6/11/2012 INITIALS TS

# gold rush expeditions

1/1/2012

GRE, Inc.  
2091 E. Murray Holladay Road #22E  
SLC, UT 84117

Arizona BLM

Re: Eight NOL's

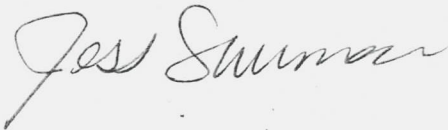
Dear Arizona BLM Cashier,

Please find enclosed Eight NOL's for filing. I understand there is a fee for recording each of these documents. I have enclosed a credit card slip with my credit card information for the fees. Please apply the appropriate amount owed for filing fees and send a receipt with the recorded documents.

I have also enclosed a postage paid envelope for the documents to be returned.

Thank you for your time and efforts.

Sincerely,



Jessica M. Shuman  
Vice President, GRE, Inc.  
[jshuman@goldrushexpeditions.com](mailto:jshuman@goldrushexpeditions.com)  
[www.goldrushexpeditions.com](http://www.goldrushexpeditions.com)

RECEIVED  
BLM / UT  
2012 JAN -6 PM 3:16

GRE, Inc. a non-profit organization dedicated to the documentation and preservation of Utah's mining heritage.

2091 E. Murray Holladay Road #22E, Salt Lake City UT 84117

385-218-2138 - [info@goldrushexpeditions.com](mailto:info@goldrushexpeditions.com)

CORRECTED COPY OF LOCATION NOTICE

**AMENDMENT LOCATION NOTICE FOR LODE MINING CLAIM**

NOTICE IS HEREBY GIVEN that the ARGYLE

In regards to 3800 (9310) RE AMC 413285 lode mining claim has

been located by GRE INC whose current mailing

address is 2091 E Murray Holladay Road Suite 22E, SLC, UT 84117

FEE# 2012000447

BLM  
Date  
Stamp

RECEIVED  
BLM, AZ STATE OFFICE  
PHOENIX, ARIZONA  
2012 JUN 11 A 11:53

The general course of this claim is East to West and it is situated in Mohave County, Arizona. This claim is 1500 feet in length and 600 feet in width. This claim runs from the location monument on which this location notice is posted approximately 0 feet in a East direction to the East end line and 1500 feet in a West direction to the West end line. This claim is marked by six monuments, one at each corner and one at the center of each end line of the claim.

The location monument on which this notice is posted is situated within Section 5, Township 26 N, Range 21 W, Gila Salt River Base and Meridian, Arizona and this claim encompasses portions of the following quarter section (s), section (s), Township (s) and Range (s) SW 1/4 OF SECTION 5 T 26 N R 21 W

Gila Salt River Base and Meridian, Arizona.

The locality of this claim with reference to some natural object or permanent monument and additional information

(if any) concerning its locality are as follows: DISCOVERY MONUMENT IS LOCATED S 26 DEGREES 25 MINUTES 11 SECONDS WEST, A DISTANCE OF 6115 FEET FROM THE PERMANENT MONUMENT LOCATED AT THE NE CORNER OF SECTION 5 T 26 N R 21 W

DATED AND POSTED on the ground this 7<sup>th</sup> day of December, 20 11.

LOCATOR (s) [Signature]

Amc 413285





LOCATION NOTICE FOR LODE MINING CLAIM

NOTICE IS HEREBY GIVEN that the Argyle Mine  
\_\_\_\_\_ lode mining claim has been located

by GRE Inc. whose current mailing  
address is 2091 E Murray Holladay Rd #22E  
SLC, UT 84117

BLM  
Date  
Stamp

RECEIVED  
BLM AZ  
OFFICE  
012 JAN -6 PM 3:16

The general course of this claim is \_\_\_\_\_ and it is situated in Mohave  
County, Arizona. This claim is 600 feet in length and 1500 feet in width. This claim runs  
from the location monument on which this location notice is posted approximately 0 feet in a  
E direction to the East end line and 1500 feet in a West direction to the  
West end line. This claim is marked by six monuments, one at each corner and one at the center of each  
end line of the claim.

The location monument on which this notice is posted is situated within Section 5, Township 26N  
N, Range 21W, Gila Salt River Base and Meridian, Arizona and this claim encompasses portions  
of the following quarter section (s), section (s), Township (s) and Range (s) SW1/4 of Section 5 T26N  
R21W and the NW1/4 of Section 8 T26N R21W

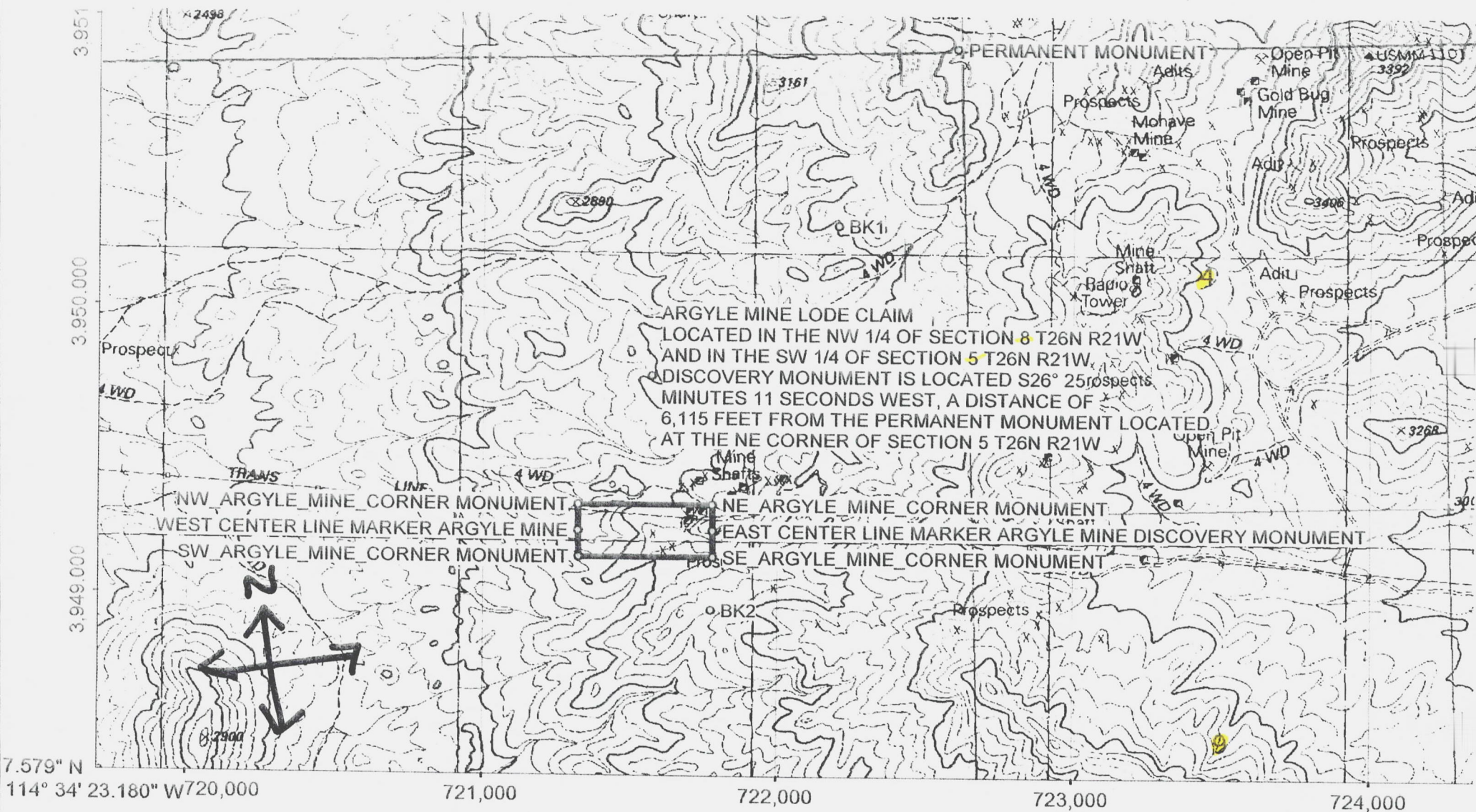
Gila Salt River Base and Meridian, Arizona.

The locality of this claim with reference to some natural object or permanent monument and additional information  
(if any) concerning its locality are as follows: Discovery monument is located 920  
25 minutes 11 seconds West a distance of 6115 feet from the permanent  
monument located at the NE Corner of Section 5 T26N R21W

DATED AND POSTED on the ground this 7th day of December, 2011.

LOCATOR (s) GRE Inc.

Form MCF100  
Revised July 2005



1. The above map depicts the Argyle mining claim, which is located in Section (s) 8, Township 26 N, Range 21 W, Gila and Salt River Base and Meridian, Mohave County, Arizona.
2. The type of corner and location monuments used are as follows: 2"x2" wood posts with blue flagging and metal tags at each corner monument and each end line.
3. The bearings and distances in degrees and feet between claim corners are as depicted on the map.

1 Mile

5000 Feet

1 kilometer

Projection: UTM: Zone 11N, Meters, NAD83  
 Datum: UTM: Zone 11N, Meters, NAD83  
 Source: igTopo9 www.igage.com (B9209)  
 Date: 10/15/2009  
 Location: Mohave Mine, AZ

AMC413285



CORRECTED COPY OF LOCATION NOTICE

**AMENDMENT LOCATION NOTICE FOR LODE MINING CLAIM**

NOTICE IS HEREBY GIVEN that the BADGER

In regards to 3800 (9310) RE AMC <sup>413286 TS</sup> 413289 lode mining claim has

been located by GRE INC whose current mailing

address is 2091 E Murray Holladay Road Suite 22E, SLC, UT 84117

FEE# 2012 000448

BLM  
Date  
Stamp

PHOENIX, ARIZONA

2012 JUN 11 AM 11:58

BLM STATE OFFICE

The general course of this claim is East to West and it is situated in Mohave County, Arizona. This claim is 1500 feet in length and 600 feet in width. This claim runs from the location monument on which this location notice is posted approximately 0 feet in a East direction to the East end line and 1500 feet in a West direction to the West end line. This claim is marked by six monuments, one at each corner and one at the center of each end line of the claim.

The location monument on which this notice is posted is situated within Section 4, Township 26 N, Range 21 W, Gila Salt River Base and Meridian, Arizona and this claim encompasses portions of the following quarter section (s), section (s), Township (s) and Range (s) SW ¼ OF SECTION 4 T 26 N R 21 W

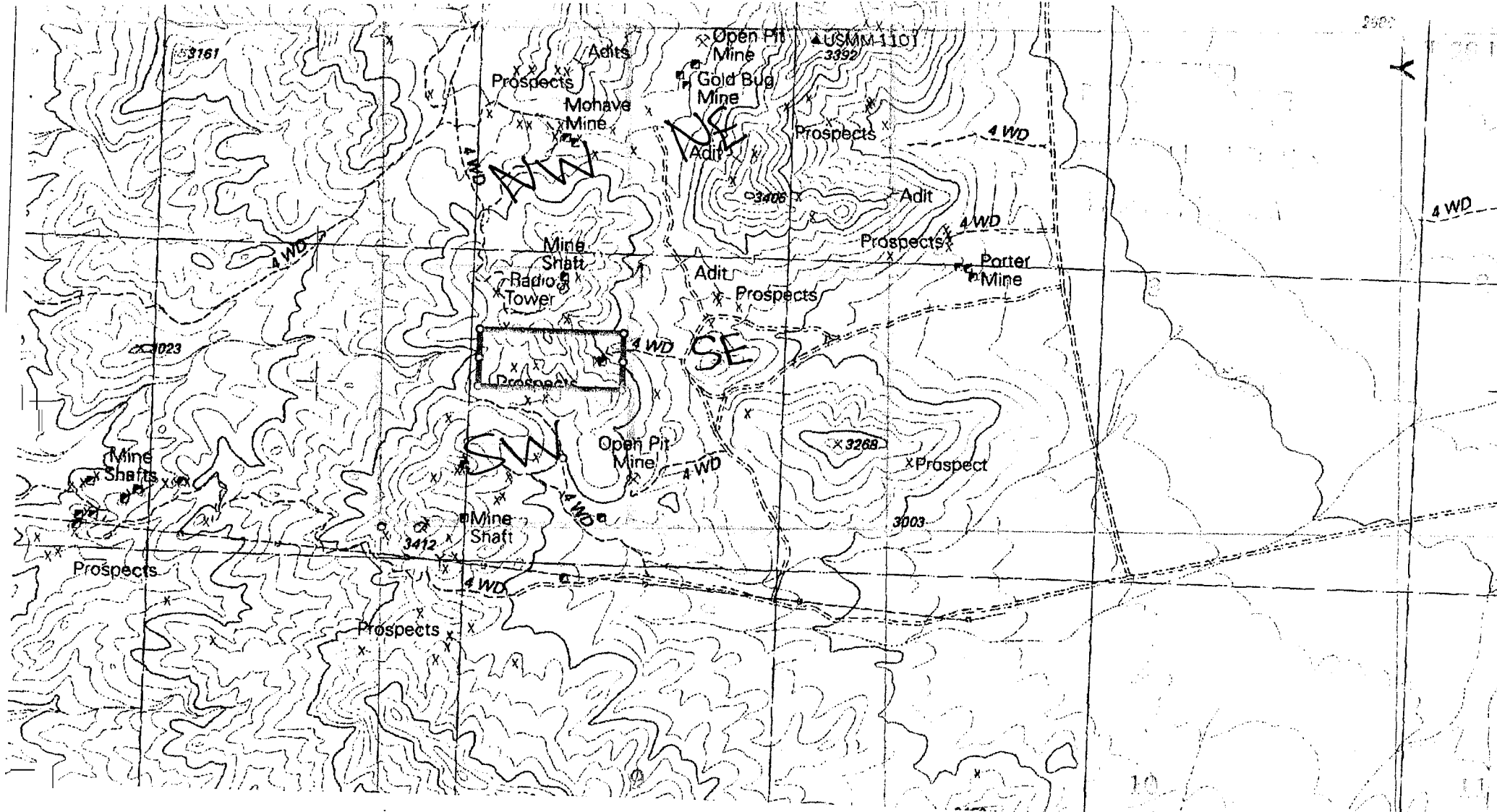
Gila Salt River Base and Meridian, Arizona.

The locality of this claim with reference to some natural object or permanent monument and additional information

(if any) concerning its locality are as follows: DISCOVERY MONUMENT IS LOCATED N 53 DEGREES 33 MINUTES 9 SECONDS EAST, A DISTANCE OF 3052 FEET FROM THE PERMANENT MONUMENT LOCATED AT THE SW CORNER OF SECTION 4 T 26 N R 21 W

DATED AND POSTED on the ground this 7<sup>th</sup> day of December, 20 11.

LOCATOR (s) [Signature]



Scale : 1" = 2000 feet



1. The above map depicts the Badger mining claim, which is located in Section (s) 4, Township 26 N, Range 21 W, Gila and Salt River Base and Meridian, Mohave County, Arizona.

2. The type of corner and location monuments used are as follows: 2"x2" woodpost with blue flagging, Metal tags at each corner monument & each end line

3. The bearings and distances in degrees and feet between claim corners are as depicted on the map.

Mohave Mine; AZ Scale: 1" = 0.273Mi 440Mt 1,443Ft, 1 Mi = 3,659", 1 cm = 173Mt



LOCATION NOTICE FOR LOSE MINING CLAIM

NOTICE IS HEREBY GIVEN that the Badger  
\_\_\_\_\_ lode mining claim has been located  
by GRE Inc. whose current mailing  
address is 2091 E Murray Holladay Rd #22E  
SLC, UT 84117

BLM  
Date  
Stamp

RECEIVED  
2012 DEC 17 PM 2:17  
BLM - SLC

The general course of this claim is East to West and it is situated in Mohave  
County, Arizona. This claim is 600 feet in length and 1500 feet in width. This claim runs  
from the location monument on which this location notice is posted approximately 0 feet in a  
E direction to the East end line and 1500 feet in a West direction to the  
West end line. This claim is marked by six monuments, one at each corner and one at the center of each  
end line of the claim.

The location monument on which this notice is posted is situated within Section 4, Township 26  
N, Range 21 W, Gila Salt River Base and Meridian, Arizona and this claim encompasses portions  
of the following quarter section (s), section (s), Township (s) and Range (s) SW 1/4 of Section 4  
T26N R21W

Gila Salt River Base and Meridian, Arizona.

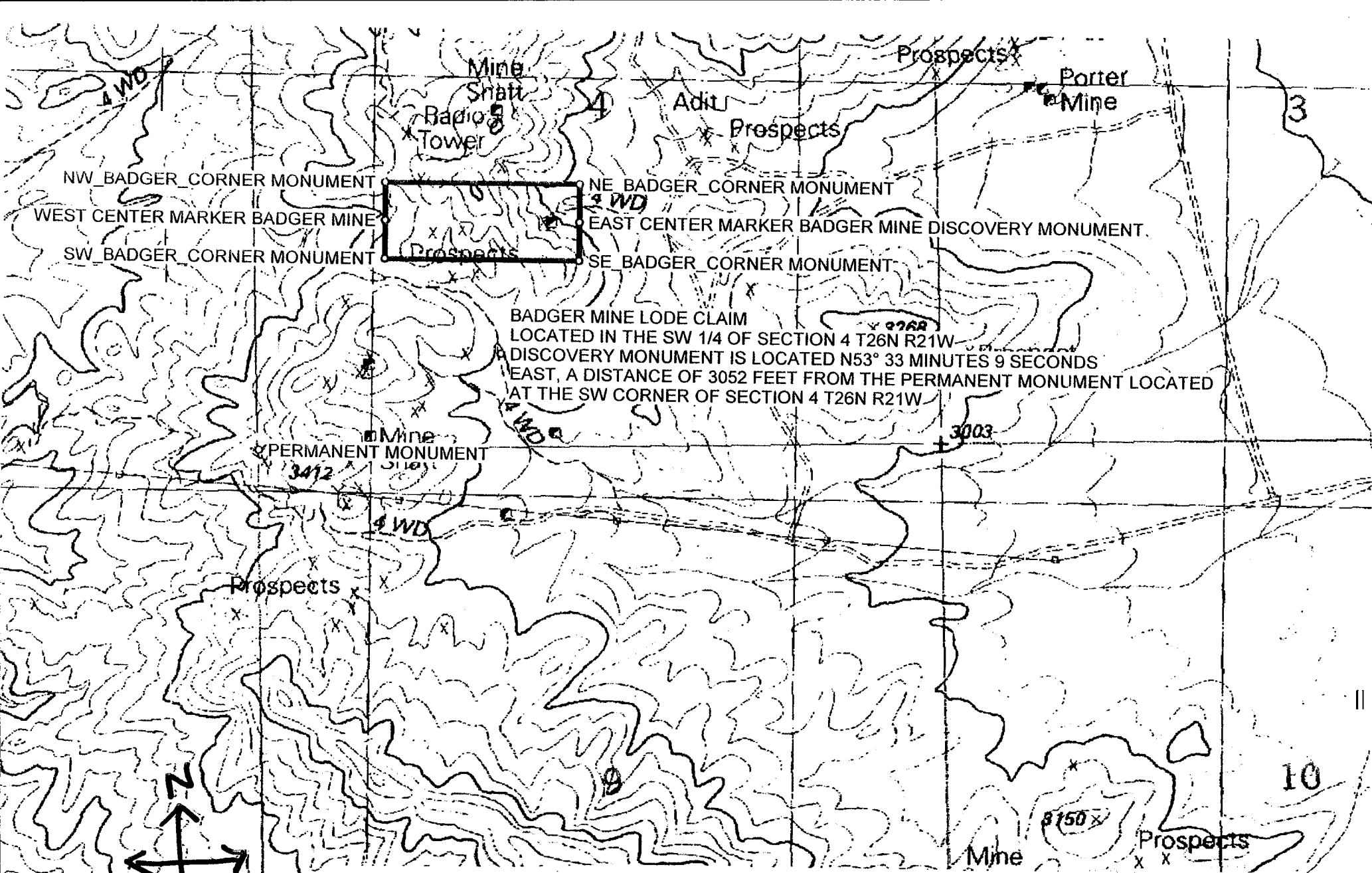
The locality of this claim with reference to some natural object or permanent monument and additional information  
(if any) concerning its locality are as follows: Discovery monument is located N 53°  
33 minutes 9 seconds east, a distance of 3052 feet from the permanent  
monument located at the SW corner of section 4 T26N R21W

DATED AND POSTED on the ground this 1<sup>st</sup> day of December, 2011.

LOCATOR (s) GRE Inc.

Form MCF100  
Revised July 2005

AMC 113286



1. The above map depicts the Badger mining claim, which is located in Section (s) 4, Township 26 N, Range 21 W, Gila and Salt River Base and Meridian, Mohave County, Arizona.
2. The type of corner and location monuments used are as follows: 2"x2" wood posts with blue flagging and metal tags at each corner monument and each end line.
3. The bearings and distances in degrees and feet between claim corners are as depicted on the map.

CORRECTED COPY OF LOCATION NOTICE

**AMENDMENT** LOCATION NOTICE FOR LODE MINING CLAIM

NOTICE IS HEREBY GIVEN that the FAT JACK

In regards to 3800 (9310) RE AMC 413287 lode mining claim has  
been located by GRE INC whose current mailing  
address is 2091 E Murray Holladay Road Suite 22E, SLC, UT 84117

BLM  
Date  
Stamp

BLM ARIZONA STATE OFFICE  
2012 JUN 11 A 11:58  
PHOENIX, ARIZONA

The general course of this claim is EAST TO WEST and it is situated in Mohave  
County, Arizona. This claim is 1500 feet in length and 600 feet in width. This claim runs  
from the location monument on which this location notice is posted approximately 0 feet in a  
EAST direction to the EAST end line and 1500 feet in a WEST direction to the  
WEST end line. This claim is marked by six monuments, one at each corner and one at the center of  
each end line of the claim.

The location monument on which this notice is posted is situated within Section 9, Township 26 N,  
Range 21 W, Gila Salt River Base and Meridian, Arizona and this claim encompasses portions  
of the following quarter section (s), section (s), Township (s) and Range (s) NW 1/4 OF SECTION 9 T 26  
N R 21 W & NE OF SECTION 8 T 26 N R 21 W  
Gila Salt River Base and Meridian, Arizona.

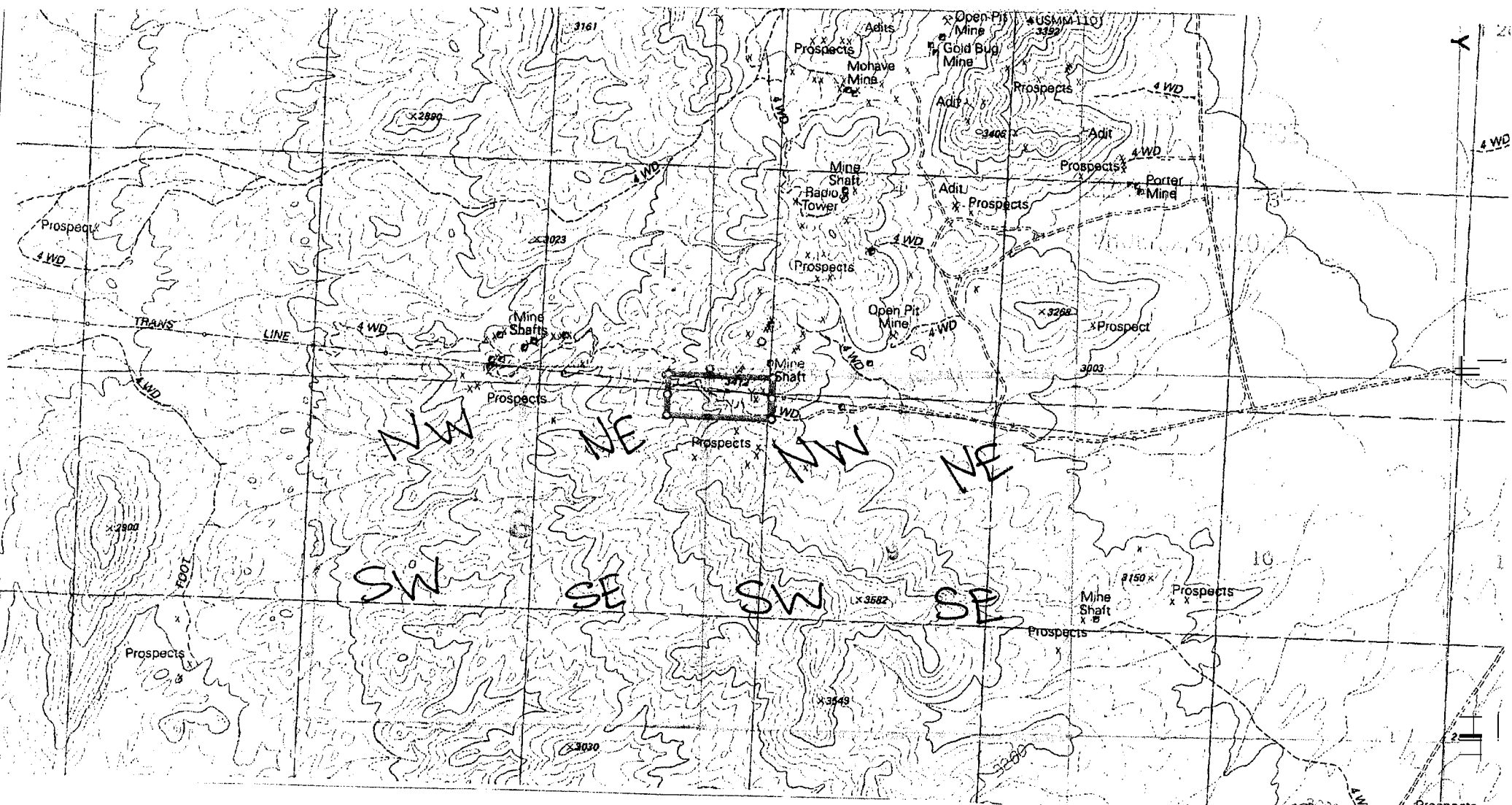
The locality of this claim with reference to some natural object or permanent monument and additional  
information

(if any) concerning its locality are as follows: DISCOVERY MONUMENT IS LOCATED S 66 DEGREES  
6 MINUTES 14 SECONDS EAST, A DISTANCE OF 989 FEET FROM THE PERMANENT MONUMENT  
LOCATED AT THE NW CORNER OF SECTION 9 T 26 N R 21 W

DATED AND POSTED on the ground this 7<sup>th</sup> day of December, 2011.

LOCATOR (s) [Signature]

Amc 413287



Scale: 1" = 2000 feet



1. The above map depicts the Fat Jack mining claim, which is located in Section (s) 8 & 9, Township 26 N, Range 21 W, Gila and Salt River Base and Meridian, Mohave County, Arizona.

2. The type of corner and location monuments used are as follows: 2"x2" woodposts with blue flagging & metal tags at each corner Monument & each end line

3. The bearings and distances in degrees and feet between claim corners are as depicted on the map.

ohave Mine; AZ' Scale: 1" = 0.382Mi 615Mt 2,019Ft, 1 Mi = 2.616", 1 cm = 242Mt

Prospect



LOCATION NOTICE FOR LODE MINING CLAIM

NOTICE IS HEREBY GIVEN that the Fat Jack  
\_\_\_\_\_ lode mining claim has been located  
by GRE Inc. whose current mailing  
address is 2091 E Murray Holladay Rd #22E  
SLC, UT 84117

BLM  
Date  
Stamp

RECEIVED  
2011-11-17  
11:01 AM

The general course of this claim is East to West and it is situated in Mohave  
County, Arizona. This claim is 600 feet in length and 1500 feet in width. This claim runs  
from the location monument on which this location notice is posted approximately 0 feet in a  
East direction to the East end line and 1500 feet in a West direction to the  
West end line. This claim is marked by six monuments, one at each corner and one at the center of each  
end line of the claim.

The location monument on which this notice is posted is situated within Section 9, Township 26  
N, Range 21 W, Gila Salt River Base and Meridian, Arizona and this claim encompasses portions  
of the following quarter section (s), section (s), Township (s) and Range (s) NW 1/4 of section 9 T26N  
R21W & the NE 1/4 of section 8 T26N R21W

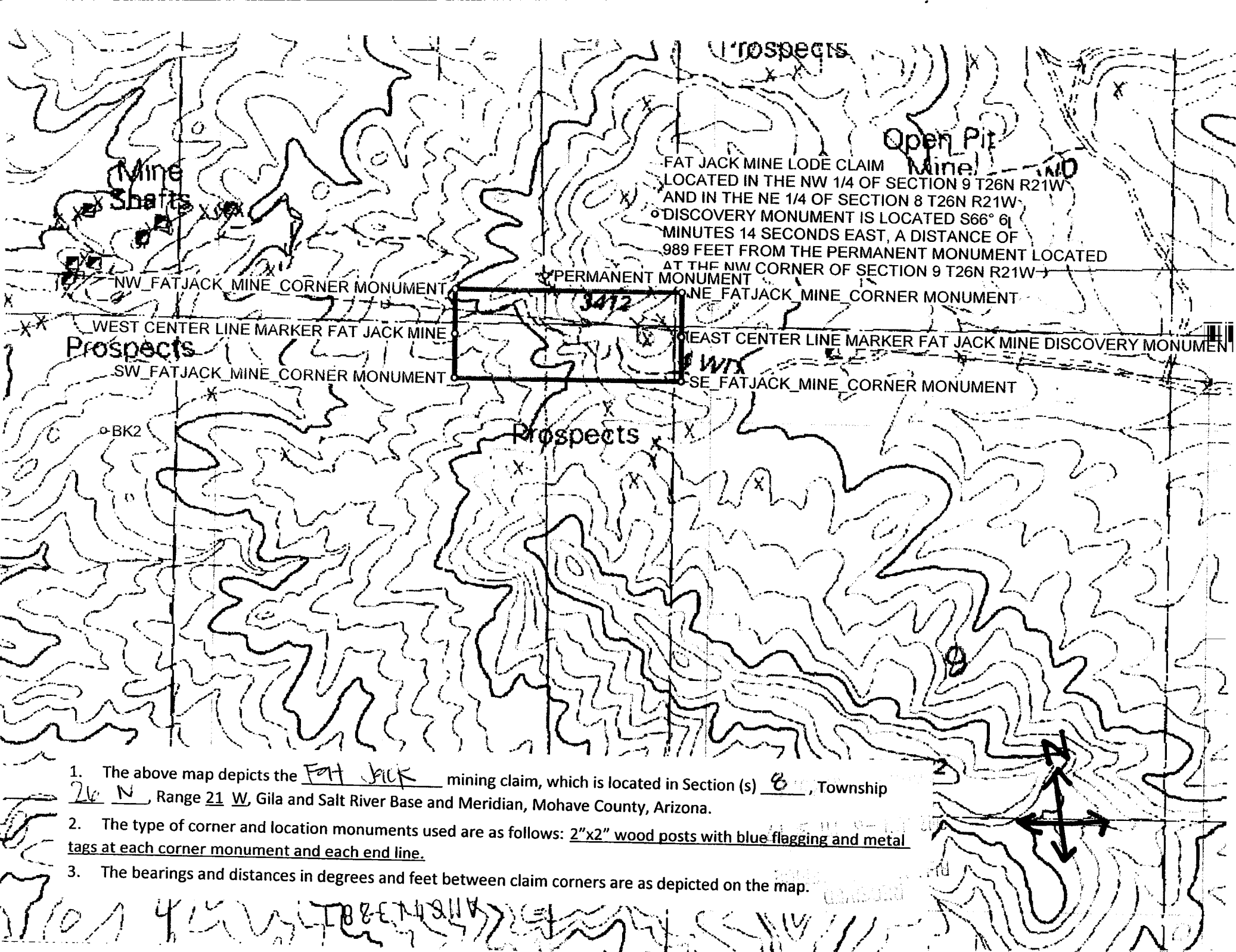
Gila Salt River Base and Meridian, Arizona.

The locality of this claim with reference to some natural object or permanent monument and additional information  
(if any) concerning its locality are as follows: Discovery monument is located S66°  
6 minutes 14 seconds east, a distance of 989 feet from the permanent  
monument located at the NW corner of section 9 T26N R21W

DATED AND POSTED on the ground this 7th day of December, 2011.  
LOCATOR (s) GRE Inc.

Form MCF100  
Revised July 2005

AMC413287



1. The above map depicts the Fat Jack mining claim, which is located in Section (s) 8, Township 26 N, Range 21 W, Gila and Salt River Base and Meridian, Mohave County, Arizona.
2. The type of corner and location monuments used are as follows: 2"x2" wood posts with blue flagging and metal tags at each corner monument and each end line.
3. The bearings and distances in degrees and feet between claim corners are as depicted on the map.

CORRECTED COPY OF LOCATION NOTICE

**AMENDMENT** LOCATION NOTICE FOR LODE MINING CLAIM

NOTICE IS HEREBY GIVEN that the Frenchmen

In regards to 3800 (9310) RE AMC 413288 FEE# 2012000450 lode  
mining claim has been located by GRE INC whose current  
mailing address is 2091 E Murray Holladay Road Suite 22E,  
SLC, UT 84117

BLM  
Date  
Stamp

FRENCHMEN, ARIZONA

2012 JUN 11 11:11:08

BLM AZ STATE OFFICE

The general course of this claim is North to South and it is situated in Mohave  
County, Arizona. This claim is 1500 feet in length and 600 feet in width. This claim runs  
from the location monument on which this location notice is posted approximately 0 feet in a  
South direction to the South end line and 1500 feet in a North direction to the  
North end line. This claim is marked by six monuments, one at each corner and one at the center of  
each end line of the claim.

The location monument on which this notice is posted is situated within Section 4, Township 26 N,  
Range 21 W, Gila Salt River Base and Meridian, Arizona and this claim encompasses portions  
of the following quarter section (s), section (s), Township (s) and Range (s) SW ¼ OF SECTION 4  
T26N R21W

Gila Salt River Base and Meridian, Arizona.

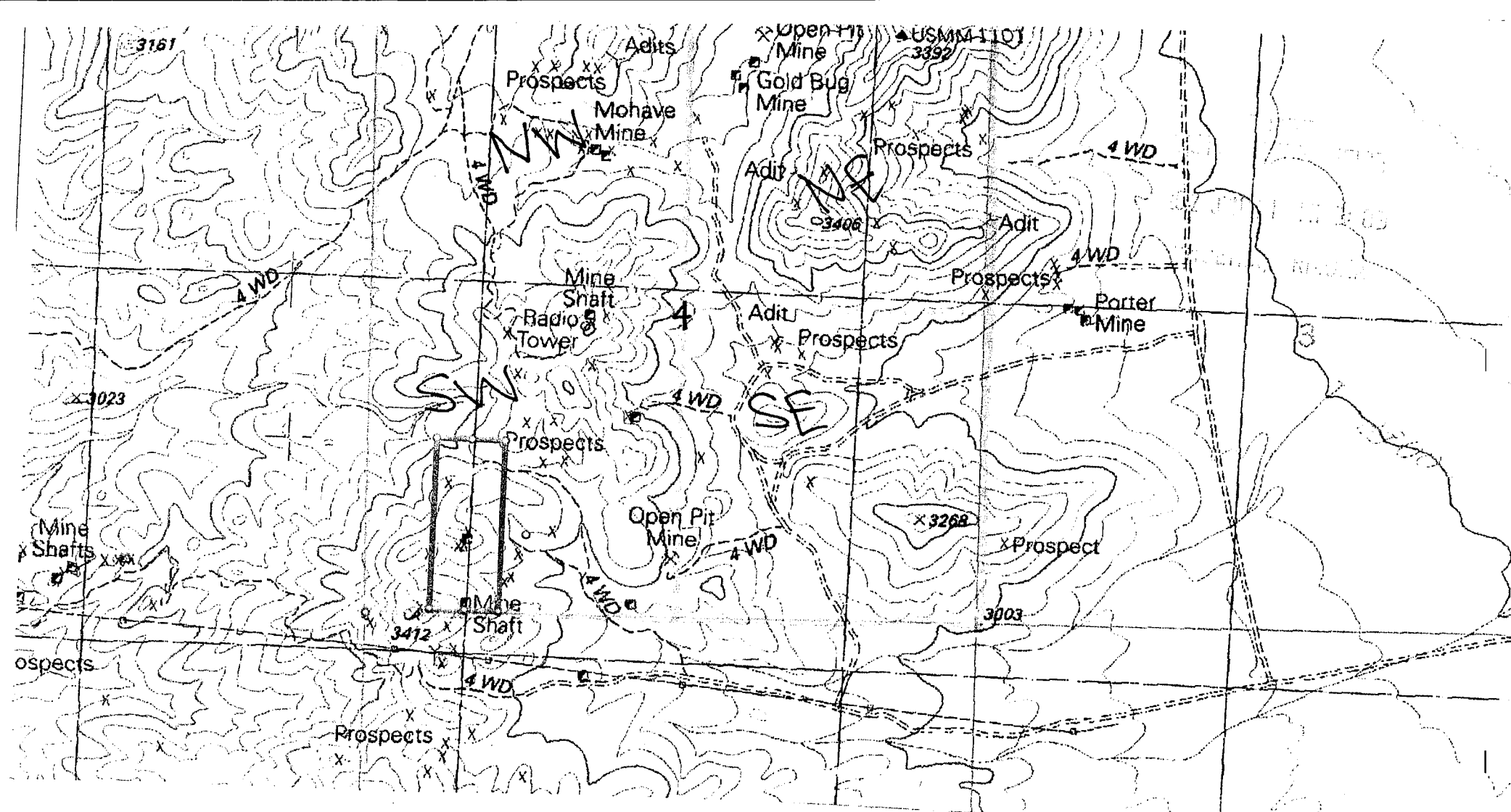
The locality of this claim with reference to some natural object or permanent monument and additional  
information

(if any) concerning its locality are as follows: DISCOVERY MONUMENT IS LOCATED N 86 DEGREES  
15 MINUTES 56 SECONDS EAST, A DISTANCE OF 847 FEET FROM THE PERMANENT MONUMENT  
LOCATED AT THE SW CORNER OF SECTION 4 T26N R21W

DATED AND POSTED on the ground this 7th day of December, 20 11.

LOCATOR (s) Michael

AMC 413288



Scale : 1" = 2000 feet



1. The above map depicts the Frenchmen mining claim, which is located in Section (s) 4, Township 26 N, Range 21 W, Gila and Salt River Base and Meridian, Mohave County, Arizona.

2. The type of corner and location monuments used are as follows: 2"x2" woodpost with blue flagging, Metal tags at each corner monument & each end line

3. The bearings and distances in degrees and feet between claim corners are as depicted on the map.



**LOCATION NOTICE FOR LODE MINING CLAIM**

NOTICE IS HEREBY GIVEN that the Frenchman Mine  
\_\_\_\_\_ lode mining claim has been located  
by GRE Inc. whose current mailing  
address is 2091 E Murray Holladay Rd #225  
SLC, UT 84117

BLM  
Date  
Stamp

RECEIVED  
2011 DEC 17

The general course of this claim is South to North and it is situated in Mohave  
County, Arizona. This claim is 1500 feet in length and 600 feet in width. This claim runs  
from the location monument on which this location notice is posted approximately 0 feet in a  
South direction to the South end line and 1500 feet in a North direction to the  
North end line. This claim is marked by six monuments, one at each corner and one at the center of each  
end line of the claim.

The location monument on which this notice is posted is situated within Section 4, Township 26  
N, Range 21 W, Gila Salt River Base and Meridian, Arizona and this claim encompasses portions  
of the following quarter section (s), section (s), Township (s) and Range (s) SW 1/4 of section 4  
T26N R21W

Gila Salt River Base and Meridian, Arizona.

The locality of this claim with reference to some natural object or permanent monument and additional information  
(if any) concerning its locality are as follows: Discovery monument is located  
N 86° 15 minutes 56 seconds East, A distance of 847 feet from the permanent  
monument located at the SW corner of section 4 T26N R21W

DATED AND POSTED on the ground this 7th day of December, 2011.

LOCATOR (s) GRE Inc.

ANC 113288

NORTH CENTER LINE MARKER FRENCHMEN MINE  
NW\_FRENCHMEN\_MINE\_CORNER MONUMENT NE\_FRENCHMEN\_MINE\_CORNER MONUMENT

FRENCHMEN MINE LODGE CLAIM  
LOCATED IN THE SW 1/4 OF SECTION 4 T26N R21W  
DISCOVERY MONUMENT IS LOCATED N86° 15'  
MINUTES 56 SECONDS EAST, A DISTANCE OF  
847 FEET FROM THE PERMANENT MONUMENT LOCATED  
AT THE SW CORNER OF SECTION 4 T26N R21W

SW\_FRENCHMEN\_MINE\_CORNER MONUMENT SE\_FRENCHMEN\_MINE\_CORNER MONUMENT  
PERMANENT SOUTH CENTER LINE MARKER FRENCHMEN MINE DISCOVERY MONUMENT

The above map depicts the Frenchmen mining claim, which is located in Section (s) 4, Township  
N, Range 21 W, Gila and Salt River Base and Meridian, Mohave County, Arizona.

The type of corner and location monuments used are as follows: 2"x2" wood posts with blue flagging and metal  
pins at each corner monument and each end line.

The bearings and distances in degrees and feet between claim corners are as depicted on the map.

CORRECTED COPY OF LOCATION NOTICE

**AMENDMENT LOCATION NOTICE FOR LODE MINING CLAIM**

NOTICE IS HEREBY GIVEN that the Lily

In regards to 3800 (9310) RE AMC 413289 lode mining claim has

been located by GRE INC whose current mailing

address is 2091 E Murray Holladay Road Suite 22E, SLC, UT 84117

FEE# 2012000451

BLM  
Date  
Stamp

BLM ARIZONA STATE OFFICE  
2012 JUN 11 A 11:58  
PHOENIX, ARIZONA

The general course of this claim is East to West and it is situated in Mohave County, Arizona. This claim is 1500 feet in length and 600 feet in width. This claim runs from the location monument on which this location notice is posted approximately 0 feet in a East direction to the East end line and 1500 feet in a West direction to the West end line. This claim is marked by six monuments, one at each corner and one at the center of each end line of the claim.

The location monument on which this notice is posted is situated within Section 9, Township 26 N, Range 21 W, Gila Salt River Base and Meridian, Arizona and this claim encompasses portions of the following quarter section (s), section (s), Township (s) and Range (s) NW 1/4 OF SECTION 9 T 26 N R 21 W

Gila Salt River Base and Meridian, Arizona.

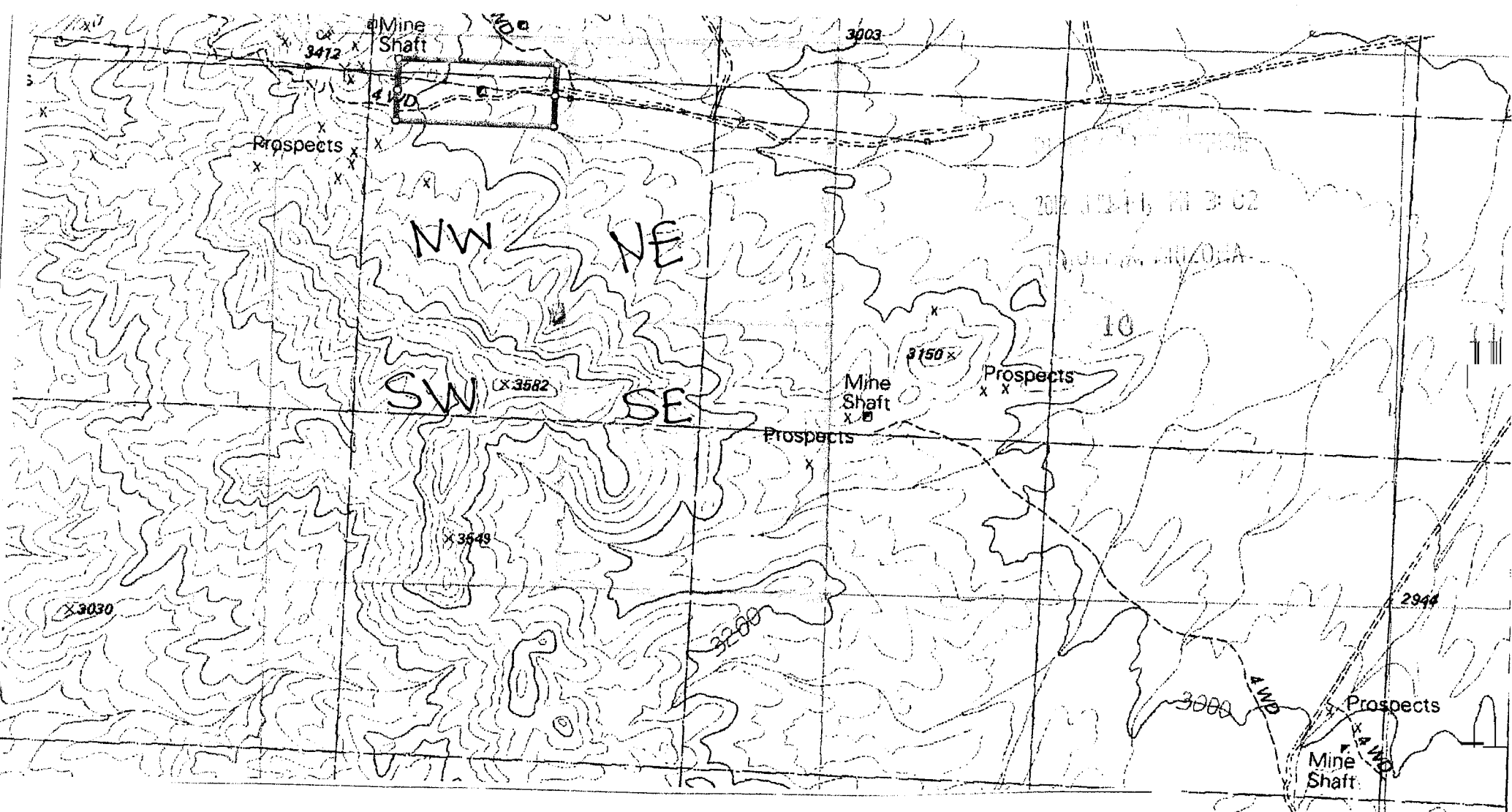
The locality of this claim with reference to some natural object or permanent monument and additional information

(if any) concerning its locality are as follows: DISCOVERY MONUMENT IS LOCATED S 79 DEGREES 7 MINUTES 24 SECONDS EAST, A DISTANCE OF 2665 FEET FROM THE PERMANENT MONUMENT LOCATED AT THE NW CORNER OF SECTION 9 T 26 N R 21 W

DATED AND POSTED on the ground this 7<sup>th</sup> day of December, 20 11.

LOCATOR (s) J. H. H. H. H.

AMC 413289

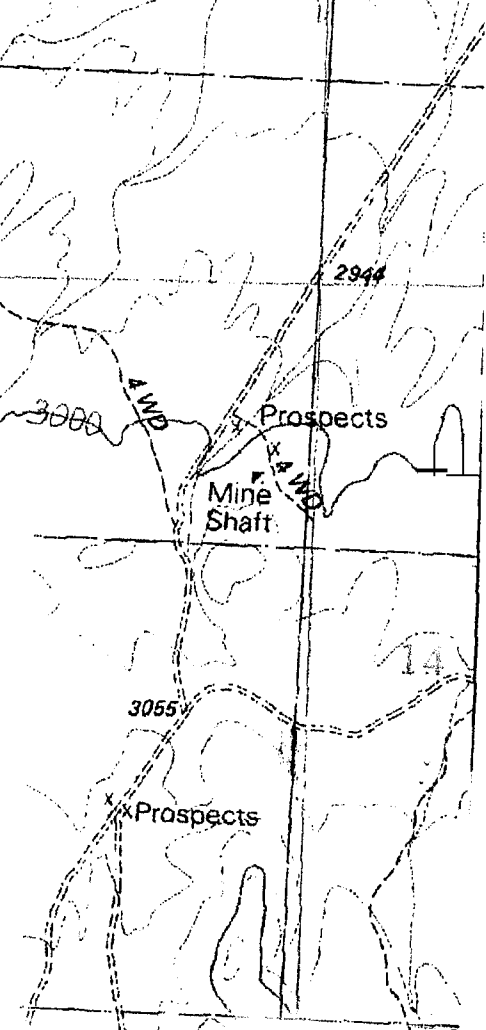


Scale: 1" = 2000 feet



1. The above map depicts the Lily mining claim, which is located in Section (s) 9, Township 26 N, Range 21 W, Gila and Salt River Base and Meridian, Mohave County, Arizona.
2. The type of corner and location monuments used are as follows: 2x2" woodposts with blue flagging & metal tags at each corner Monument & each end line
3. The bearings and distances in degrees and feet between claim corners are as depicted on the map.

Mohave Mine; AZ Scale: 1" = 0.252Mi 405Mt 1,329Ft, 1 Mi = 3.973", 1 cm = 159Mt





LOCATION NOTICE FOR LOPE MINING CLAIM

NOTICE IS HEREBY GIVEN that the Lily Mine  
\_\_\_\_\_ lode mining claim has been located  
by GRE Inc. whose current mailing  
address is 2091 E Murray Helladay Rd #22E  
SLC, UT 84117

BLM  
Date  
Stamp

2012 DEC 08 PM 2:17

RECEIVED

The general course of this claim is East to West and it is situated in Mohave  
County, Arizona. This claim is 1200 feet in length and 1500 feet in width. This claim runs  
from the location monument on which this location notice is posted approximately 0 feet in a  
East direction to the East end line and 1500 feet in a West direction to the  
West end line. This claim is marked by six monuments, one at each corner and one at the center of each  
end line of the claim.

The location monument on which this notice is posted is situated within Section 9, Township 26  
N, Range 21 W, Gila Salt River Base and Meridian, Arizona and this claim encompasses portions  
of the following quarter section (s), section (s), Township (s) and Range (s) NW 1/4 of Section 9  
T26N R21W

Gila Salt River Base and Meridian, Arizona.

The locality of this claim with reference to some natural object or permanent monument and additional information  
(if any) concerning its locality are as follows: Discovery monument is located

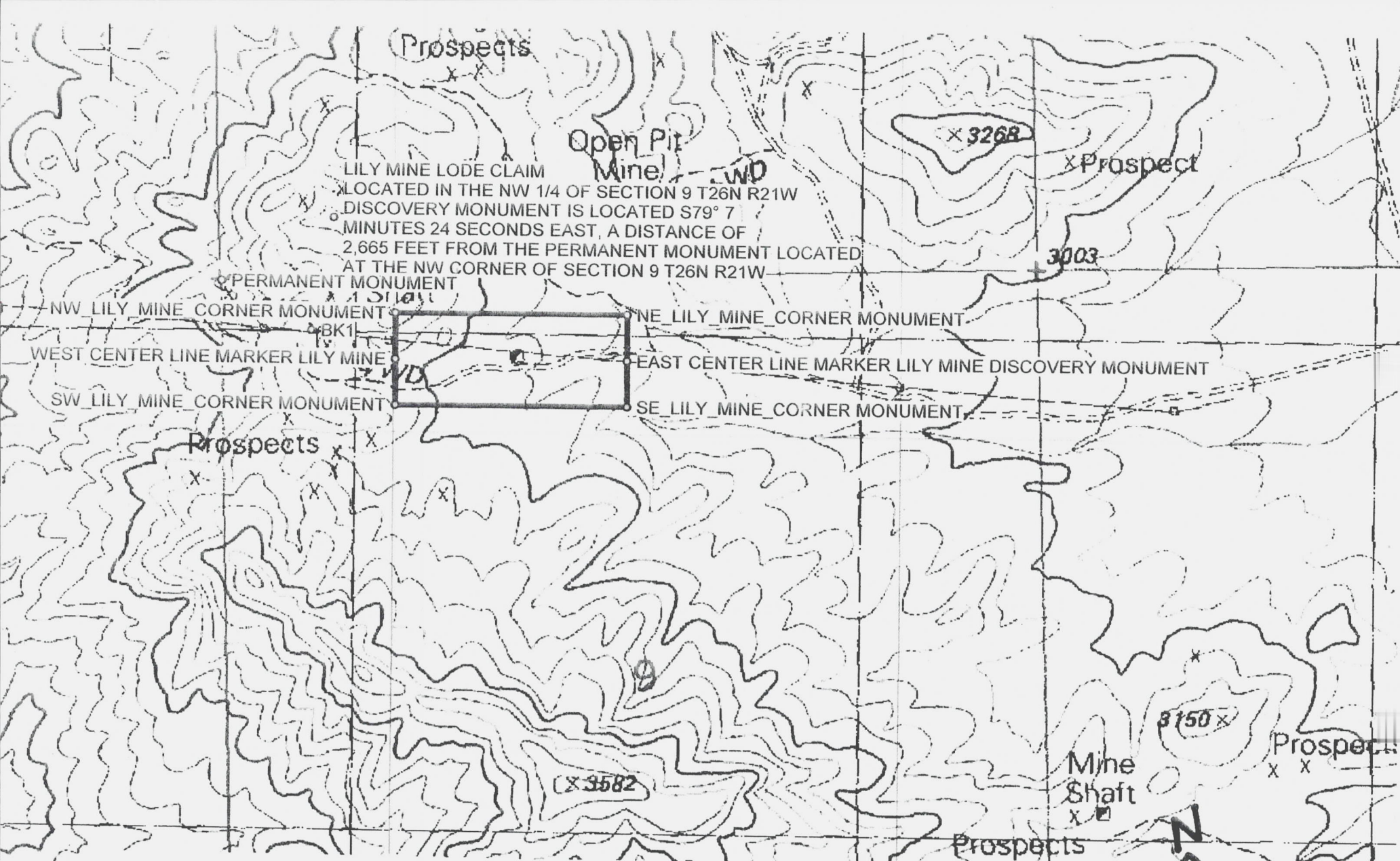
579° 7 minutes 24 seconds East, A distance of 2,665 feet from the  
Permanent monument located at the NW corner of section 9 T26N R21W

DATED AND POSTED on the ground this 7th day of December, 2011.

LOCATOR (s) GRE Inc.

ANC413289

Form MCF100  
Revised July 2005



1. The above map depicts the Lily mining claim, which is located in Section (s) 9, Township 26 N, Range 21 W, Gila and Salt River Base and Meridian, Mohave County, Arizona.
2. The type of corner and location monuments used are as follows: 2"x2" wood posts with blue flagging and metal tags at each corner monument and each end line.
3. The bearings and distances in degrees and feet between claim corners are as depicted on the map.

CORRECTED COPY OF LOCATION NOTICE

AMENDMENT LOCATION NOTICE FOR LODE MINING CLAIM

NOTICE IS HEREBY GIVEN that the IRON KING

In regards to 3800 (9310) RE AMC 413290 lode mining claim has  
been located by GRE INC whose current mailing

address is 2091 E Murray Holladay Road Suite 22E, SLC, UT 84117

FILE# 2012000453

BLM  
Date  
Stamp

2012 DEC 11 11:53  
BLM  
SALT RIVER BASE AND MERIDIAN  
ARIZONA

The general course of this claim is WEST TO EAST and it is situated in Mohave  
County, Arizona. This claim is 1500 feet in length and 600 feet in width. This claim runs  
from the location monument on which this location notice is posted approximately 0 feet in a  
WEST direction to the WEST end line and 1500 feet in an EAST direction to the  
EAST end line. This claim is marked by six monuments, one at each corner and one at the center of  
each end line of the claim.

The location monument on which this notice is posted is situated within Section 5, Township 26 N,  
Range 21 W, Gila Salt River Base and Meridian, Arizona and this claim encompasses portions  
of the following quarter section (s), section (s), Township (s) and Range (s) SE 1/4 OF SECTION 5 T 26  
N R 21 W & SW OF SECTION 5 T 26 N R 21 W

Gila Salt River Base and Meridian, Arizona.

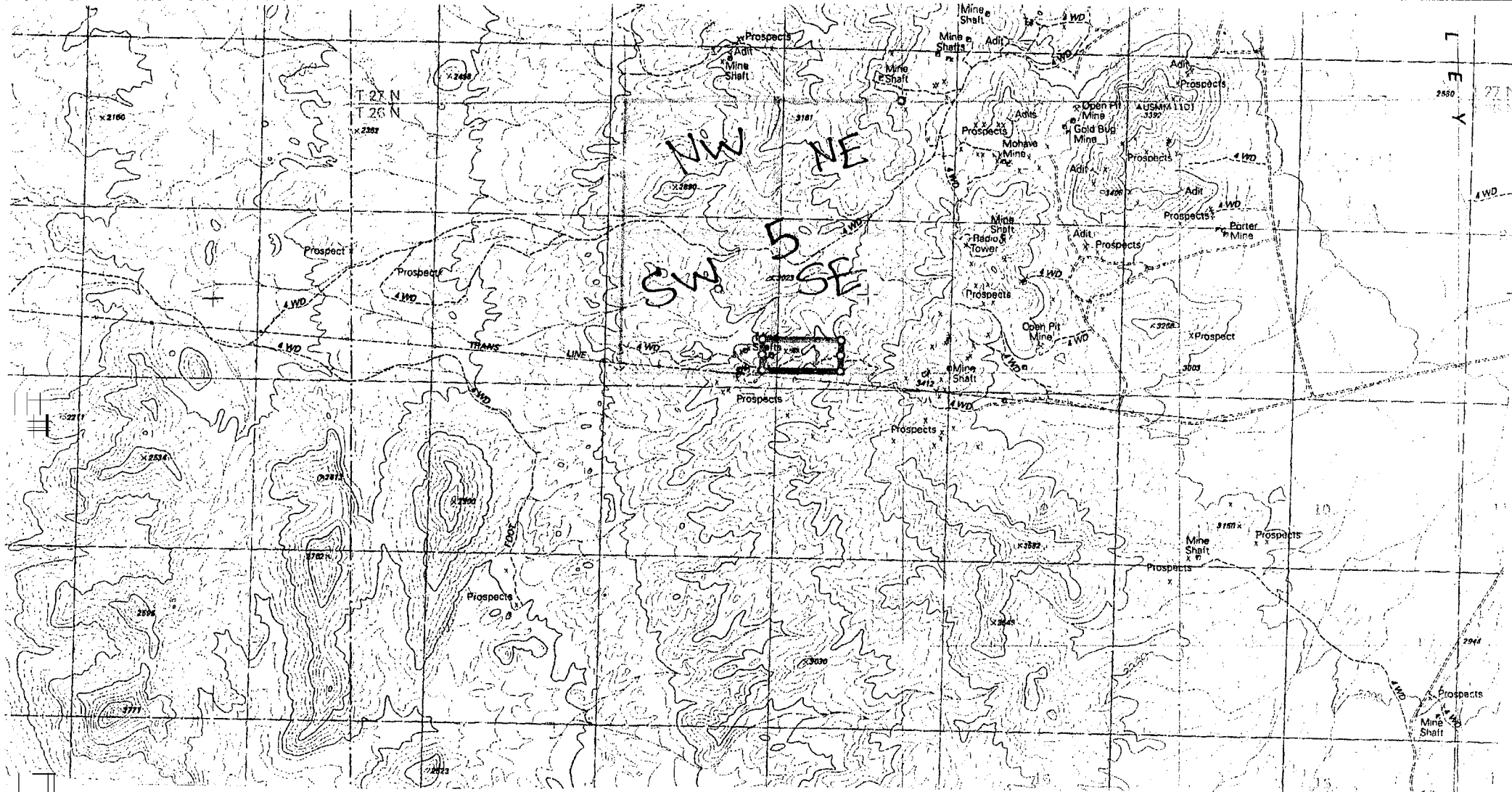
The locality of this claim with reference to some natural object or permanent monument and additional  
information

(if any) concerning its locality are as follows: DISCOVERY MONUMENT IS LOCATED S 27 DEGREES  
13 MINUTES 32 SECONDS WEST, A DISTANCE OF 5583 FEET FROM THE PERMANENT  
MONUMENT LOCATED AT THE NE CORNER OF SECTION 5 T 26 N R 21 W

DATED AND POSTED on the ground this 7<sup>th</sup> day of December, 2011.

LOCATOR (s) [Signature]

AMC 413290



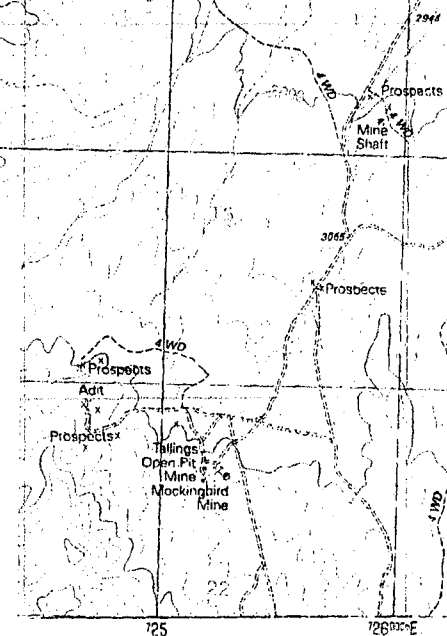
Scale : 1" = 2000 feet



1. The above map depicts the Iron King mining claim, which is located in Section (s) 5, Township 26 N, Range 21 W, Gila and Salt River Base and Meridian, Mohave County, Arizona.

2. The type of corner and location monuments used are as follows: 2"x2" woodposts with Blue flagging & Metal tags at each corner Monument & each endline

3. The bearings and distances in degrees and feet between claim corners are as depicted on the map.



ROAD LEGEND



**LOCATION NOTICE FOR LOSE MINING CLAIM**

NOTICE IS HEREBY GIVEN that the Iron King  
\_\_\_\_\_ lose mining claim has been located  
by GRE Inc. whose current mailing  
address is 2091 E Murray Holladay Rd #22E  
SLC, UT 84117

BLM  
Date  
Stamp

RECEIVED  
DEC 16 2011  
BLM

The general course of this claim is West to East and it is situated in Mohave  
County, Arizona. This claim is 600 feet in length and 1500 feet in width. This claim runs  
from the location monument on which this location notice is posted approximately 0 feet in a  
West direction to the West end line and 1500 feet in a East direction to the  
East end line. This claim is marked by six monuments, one at each corner and one at the center of each  
end line of the claim.

The location monument on which this notice is posted is situated within Section 5, Township 26  
N, Range 21 W, Gila Salt River Base and Meridian, Arizona and this claim encompasses portions  
of the following quarter section (s), section (s), Township (s) and Range (s) SE 1/4 of section 5  
T26N R21W & SW 1/4 of section 5 T26N R21W

Gila Salt River Base and Meridian, Arizona.

The locality of this claim with reference to some natural object or permanent monument and additional information  
(if any) concerning its locality are as follows: Discovery monument is located

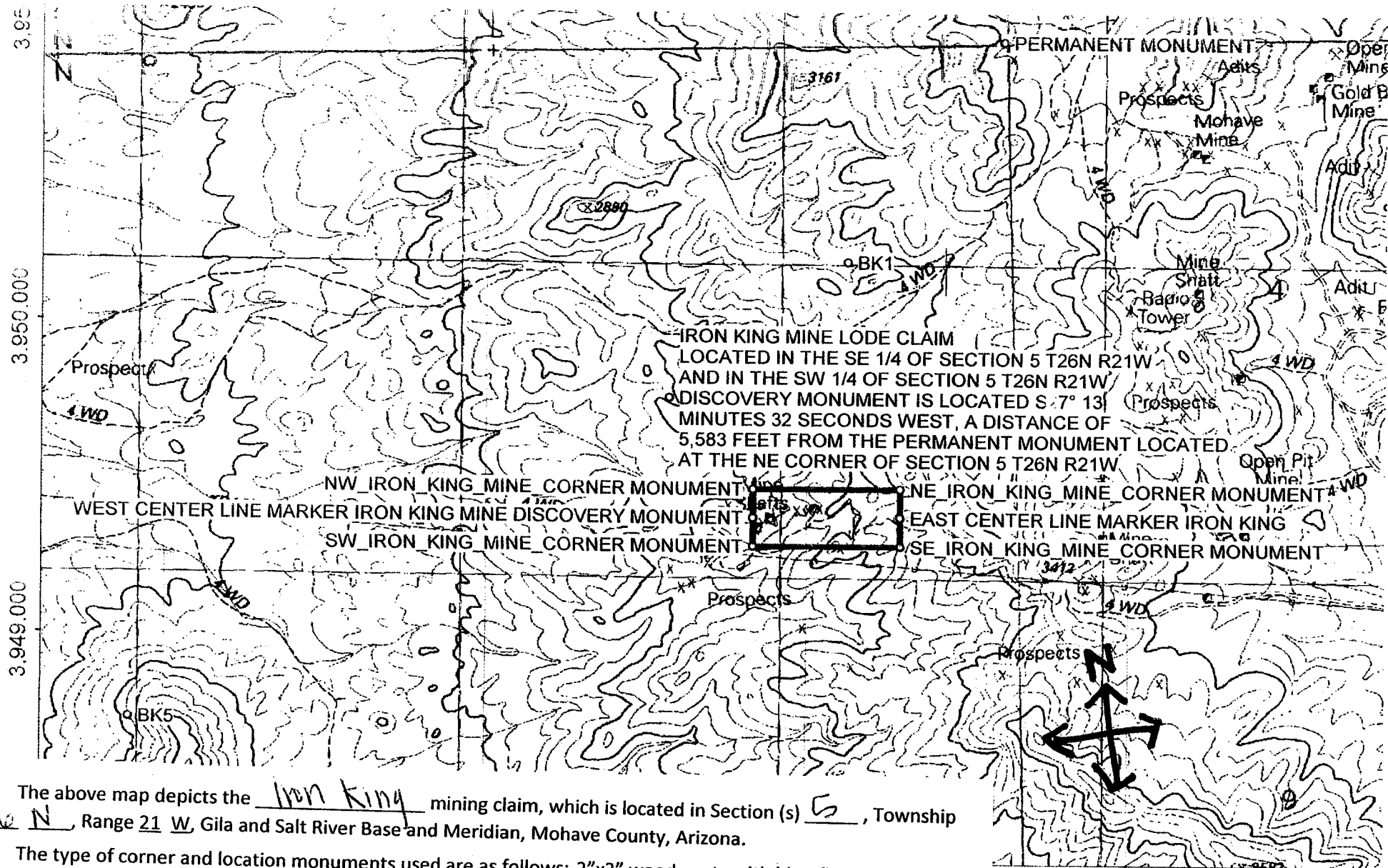
S27° 13 minutes 32 seconds West. A distance of 5.583 feet from the  
permanent monument located at the NE corner of section 5 T26N R21W

DATED AND POSTED on the ground this 7th day of December, 2011.

LOCATOR (s) GRE Inc.

Form MCF100  
Revised July 2005

AMC413290

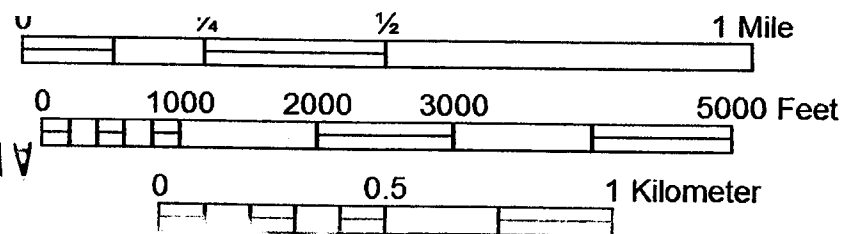


723,000

1. The above map depicts the Iron King mining claim, which is located in Section (s) 5, Township 26 N, Range 21 W, Gila and Salt River Base and Meridian, Mohave County, Arizona.
2. The type of corner and location monuments used are as follows: 2"x2" wood posts with blue flagging and metal tags at each corner monument and each end line.
3. The bearings and distances in degrees and feet between claim corners are as depicted on the map.

UTM: Zone 11N, Meters, NAD83  
 Zone 11N, Meters, NAD83  
 po9 www.igage.com (B9209)  
 Mohave Mine A7  
 046MHS\_X\_IRONKING\_NS.it5' Scale: 1" = 0.267Mi

2011 Declination at Sheet Center  
 111 to 112 109° (12° 0' 32") (215 mils)  
 11N to 11A GN 1 432° (1° 25' 54") (25 mils)  
 430Mt 1.412Ft, 1 Mi = 3.739", 1 cm = 16.094Ft



**LOCATION NOTICE FOR LODE MINING CLAIM**

NOTICE IS HEREBY GIVEN that the OPEN PIT  
\_\_\_\_\_ lode mining claim has been located  
by GRE Inc. whose current mailing  
address is 2091 E Murray Holladay Rd #22E  
SLC, UT 84117

BLM  
Date  
Stamp

RECORDED  
INDEXED  
JUN 14 2011  
BLM

The general course of this claim is West to East and it is situated in Mohave  
County, Arizona. This claim is 600 feet in length and 1500 feet in width. This claim runs  
from the location monument on which this location notice is posted approximately 0 feet in a  
West direction to the West end line and 1500 feet in a East direction to the  
East end line. This claim is marked by six monuments, one at each corner and one at the center of each  
end line of the claim.

The location monument on which this notice is posted is situated within Section 4, Township 26  
N, Range 21 W, Gila Salt River Base and Meridian, Arizona and this claim encompasses portions  
of the following quarter section (s), section (s), Township (s) and Range (s) SW 1/4 of Section 4 T26N  
R21W and SE 1/4 of Section 4 T26N R21W  
Gila Salt River Base and Meridian, Arizona.

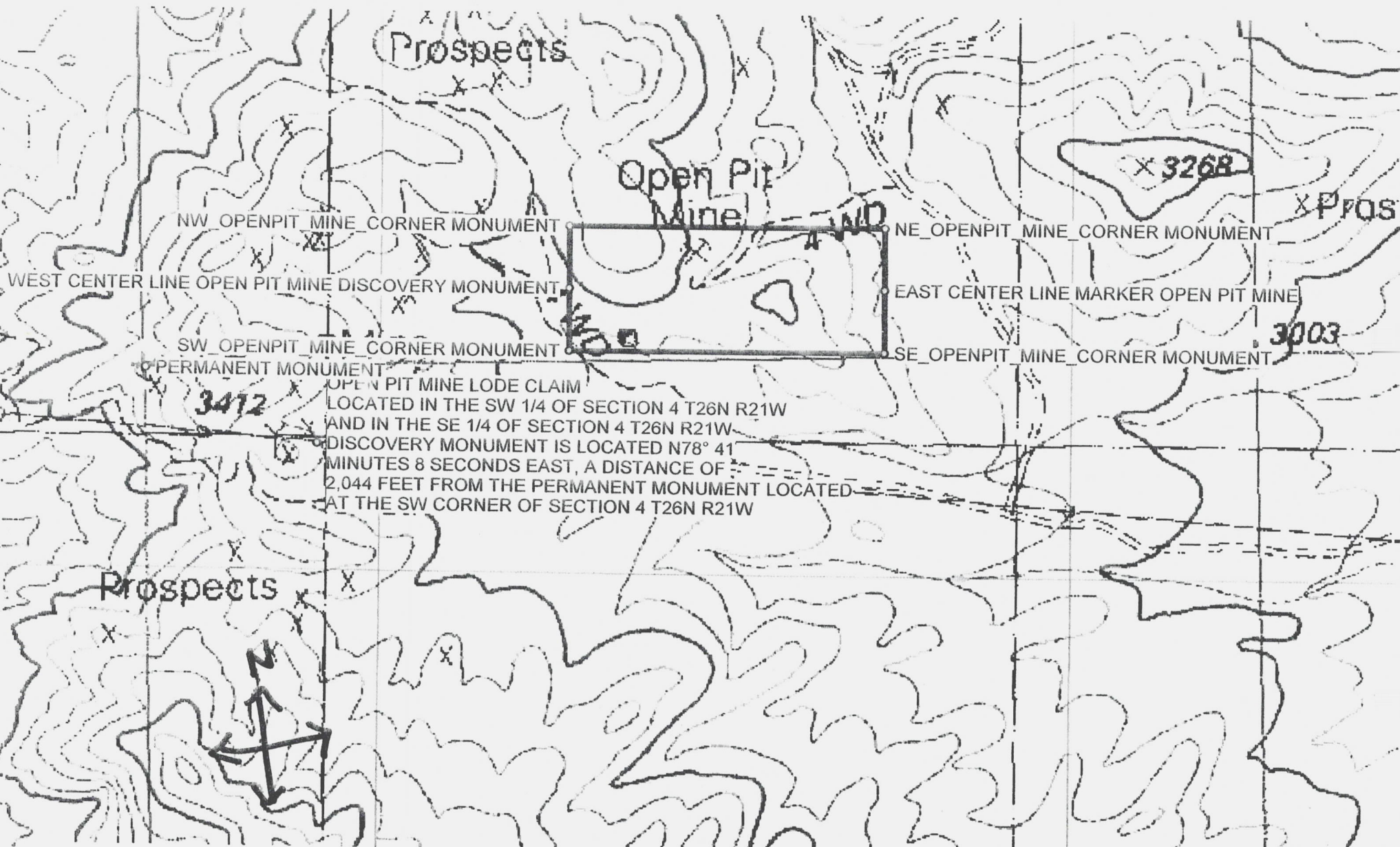
The locality of this claim with reference to some natural object or permanent monument and additional information  
(if any) concerning its locality are as follows: Discovery monument is located N78°  
41 minutes 8 seconds east a distance of 2044 Feet from the permanent  
monument located at the SW corner of Section 4 T26N R21W

DATED AND POSTED on the ground this 7th day of December, 2011.

LOCATOR (s) GRE Inc.

AMC 113291

Form MCF100  
Revised July 2005



1. The above map depicts the Open Pit mining claim, which is located in Section (s) 4, Township 26 N, Range 21 W, Gila and Salt River Base and Meridian, Mohave County, Arizona.
2. The type of corner and location monuments used are as follows: 2"x2" wood posts with blue flagging and metal tags at each corner monument and each end line.
3. The bearings and distances in degrees and feet between claim corners are as depicted on the map.

Mine  
Shaft



CORRECTED COPY OF LOCATION NOTICE

**AMENDMENT LOCATION NOTICE FOR LODE MINING CLAIM**

NOTICE IS HEREBY GIVEN that the War Eagle

In regards to 3800 (9310) RE AMC 413292 lode mining claim has  
been located by GRE INC whose current mailing

address is 2091 E Murray Holladay Road Suite 22E, SLC, UT 84117

FEE# 2012000446

BLM  
Date  
Stamp

RECEIVED  
BLM STATE OFFICE  
2012 JUN 11 A 11:58  
PHOENIX, ARIZONA

The general course of this claim is East to West and it is situated in Mohave  
County, Arizona. This claim is 1500 feet in length and 600 feet in width. This claim runs  
from the location monument on which this location notice is posted approximately 0 feet in a  
East direction to the East end line and 1500 feet in a West direction to the  
West end line. This claim is marked by six monuments, one at each corner and one at the center of  
each end line of the claim.

The location monument on which this notice is posted is situated within Section 5, Township 26 N,  
Range 21 W, Gila Salt River Base and Meridian, Arizona and this claim encompasses portions  
of the following quarter section (s), section (s), Township (s) and Range (s) SW 1/4 OF SECTION 5 T 26  
N R 21 W

Gila Salt River Base and Meridian, Arizona.

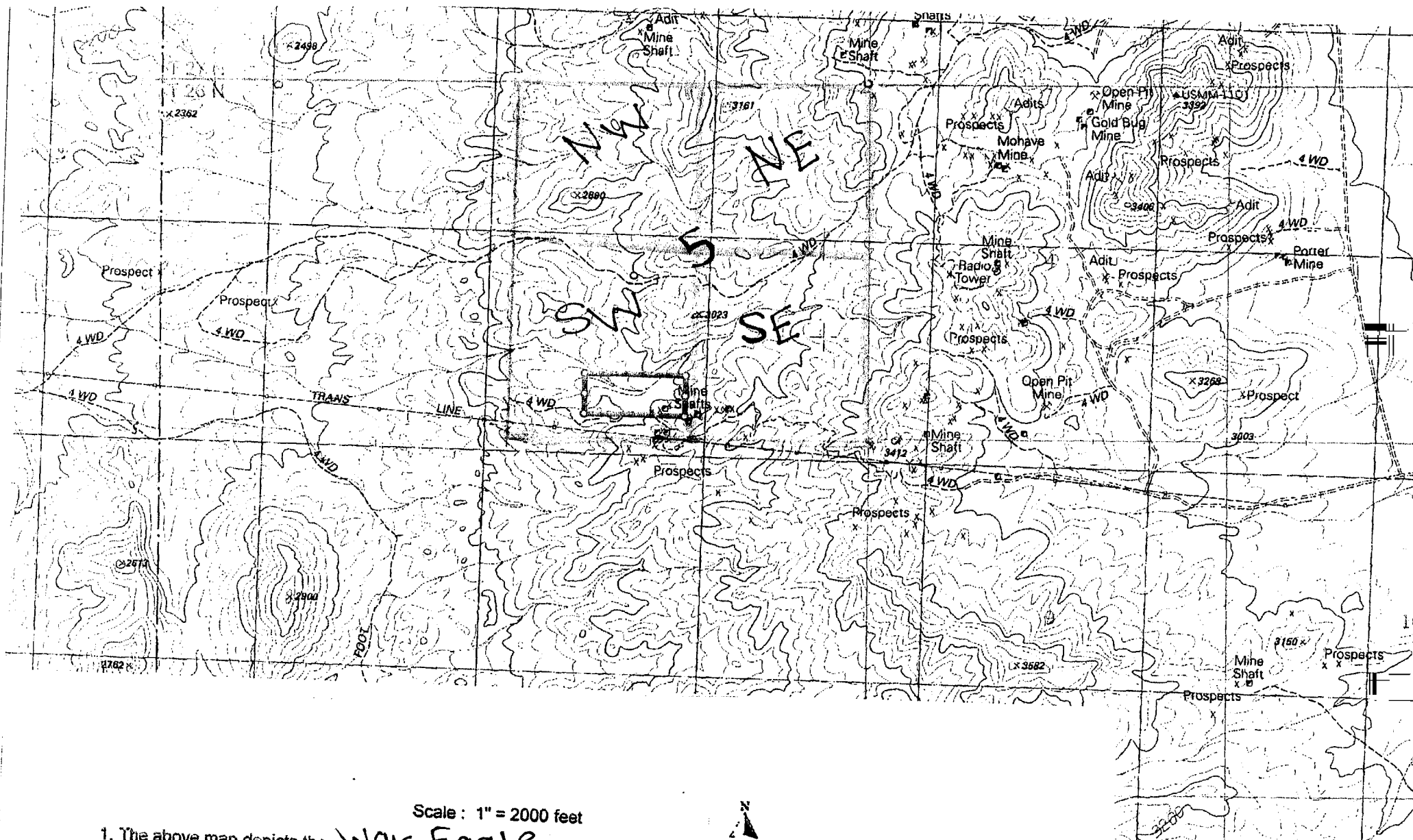
The locality of this claim with reference to some natural object or permanent monument and additional  
information

(if any) concerning its locality are as follows: DISCOVERY MONUMENT IS LOCATED S 28 DEGREES  
38 MINUTES 58 SECONDS WEST, A DISTANCE OF 5361 FEET FROM THE PERMANENT  
MONUMENT LOCATED AT THE NE CORNER OF SECTION 5 T 26 N R 21 W

DATED AND POSTED on the ground this 7<sup>th</sup> day of December, 2011.

LOCATOR (s) [Signature]

AMC 413292



Scale : 1" = 2000 feet

1. The above map depicts the War Eagle mining claim, which is located in Section (s) 5, Township 26 N, Range 21 W, Gila and Salt River Base and Meridian, Mohave County, Arizona.

2. The type of corner and location monuments used are as follows: 2"x2" Woodposts with blue flagging & metal tags at each corner monument & each end line.

3. The bearings and distances in degrees and feet between claim corners are as depicted on the map.

LOCATION NOTICE FOR LOSE MINING CLAIM

NOTICE IS HEREBY GIVEN that the War Eagle  
\_\_\_\_\_ lode mining claim has been located  
by GRE Inc. whose current mailing  
address is 2091 E Murray Holladay Rd #22E  
SLC, UT 84117

BLM  
Date  
Stamp

2012 DEC 11 2 16  
RECEIVED

The general course of this claim is East to West and it is situated in Mohave  
County, Arizona. This claim is 1000 feet in length and 1500 feet in width. This claim runs  
from the location monument on which this location notice is posted approximately 0 feet in a  
East direction to the East end line and 1500 feet in a West direction to the  
West end line. This claim is marked by six monuments, one at each corner and one at the center of each  
end line of the claim.

The location monument on which this notice is posted is situated within Section 5, Township 26  
N Range 21 W, Gila Salt River Base and Meridian, Arizona and this claim encompasses portions  
of the following quarter section (s), section (s), Township (s) and Range (s) SW 1/4 of Section  
5 T26N R21W

Gila Salt River Base and Meridian, Arizona.

The locality of this claim with reference to some natural object or permanent monument and additional information  
(if any) concerning its locality are as follows: Discovery monument is located S28°  
38 minutes 58 Seconds West, a distance of 5361 feet from the  
permanent monument located at the NE corner of Section 5 T26N R21W

DATED AND POSTED on the ground this 7th day of December, 2011.

LOCATOR (s) GRE Inc.

ANC413292

Form MCF100  
Revised July 2005





RUN TIME: 04:33 PM

Adm State: AZ

UNITED STATES DEPARTMENT OF INTERIOR  
BUREAU OF LAND MANAGEMENT  
GEOGRAPHIC REPORT WITH LAND  
Sorted by Meridian Township Range

RUN DATE: 01/25/2012

Page 1 of 1

Serial Number: AZA 029738

Total Case Acres: 6.970

| <u>Casetype</u> | <u>Case Disp</u> | 14 | 0260N | 0210W | <u>Sect</u> | <u>Sur Typ</u>      | <u>Sur Num</u> | <u>Suff</u> | <u>Subdivision</u>     | <u>Act Pend</u> |
|-----------------|------------------|----|-------|-------|-------------|---------------------|----------------|-------------|------------------------|-----------------|
| 286007          | AUTHORIZED       |    |       |       | 004         | ALIQ<br>LOTS<br>MNR |                | 1           | SWNW;<br>4;<br>N2N2SW; |                 |

Serial Number: AZA 030892

Total Case Acres: 1.000

| <u>Casetype</u> | <u>Case Disp</u> | 14 | 0260N | 0210W | <u>Sect</u> | <u>Sur Typ</u> | <u>Sur Num</u> | <u>Suff</u> | <u>Subdivision</u> | <u>Act Pend</u> |
|-----------------|------------------|----|-------|-------|-------------|----------------|----------------|-------------|--------------------|-----------------|
| 285003          | PENDING          |    |       |       | 004         | MNR            |                |             | SWSWSW;            | Y               |
|                 |                  |    |       |       | 005         | PROT           |                |             | S2S2;              | Y               |
|                 |                  |    |       |       | 009         | ALIQ           |                |             | N2N2;              | Y               |

Serial Number: AZA 030892A

Total Case Acres: 1.000

| <u>Casetype</u> | <u>Case Disp</u> | 14 | 0260N | 0210W | <u>Sect</u> | <u>Sur Typ</u> | <u>Sur Num</u> | <u>Suff</u> | <u>Subdivision</u> | <u>Act Pend</u> |
|-----------------|------------------|----|-------|-------|-------------|----------------|----------------|-------------|--------------------|-----------------|
| 286203          | PENDING          |    |       |       | 004         | MNR            |                |             | SWSWSW;            | Y               |
|                 |                  |    |       |       | 005         | PROT           |                |             | S2S2;              | Y               |
|                 |                  |    |       |       | 009         | ALIQ           |                |             | N2N2;              | Y               |

Serial Number: AZAR 0035604

Total Case Acres: 917.280

| <u>Casetype</u> | <u>Case Disp</u> | 14 | 0260N | 0210W | <u>Sect</u> | <u>Sur Typ</u> | <u>Sur Num</u> | <u>Suff</u> | <u>Subdivision</u> | <u>Act Pend</u> |
|-----------------|------------------|----|-------|-------|-------------|----------------|----------------|-------------|--------------------|-----------------|
| 285002          | AUTHORIZED       |    |       |       | 005         | ALIQ           |                |             | S2S2S2;            |                 |
|                 |                  |    |       |       | 008         | FF             |                | 1           | N2N2;              |                 |
|                 |                  |    |       |       | 009         | ALIQ           |                |             | N2N2;              |                 |

DEPARTMENT OF INTERIOR  
BUREAU OF LAND MANAGEMENT

Input Parameters for Geographic Report with Land

System Id = CR

Admin State = AZ

Geo State = AZ

Casetype Begins With

Case Disp Txt = AUTHORIZED, CANCELLED, EXPIRED, PENDING, REJECTED, RELINQUISHED, WITHDRAWN

Mer Twp Rng =

Section =

Mtrs = 14 0260N 0210W 004, 14 0260N 0210W 005, 14 0260N 0210W 008, 14 0260N 0210W 009, 14 0260N 0210W 999

Commodity =

Commodity Txt =

Pending Org =

Pend Org Decode =

Total Rows Returned: 6

## STATUS OF PUBLIC DOMAIN LAND AND MINERAL TITLES

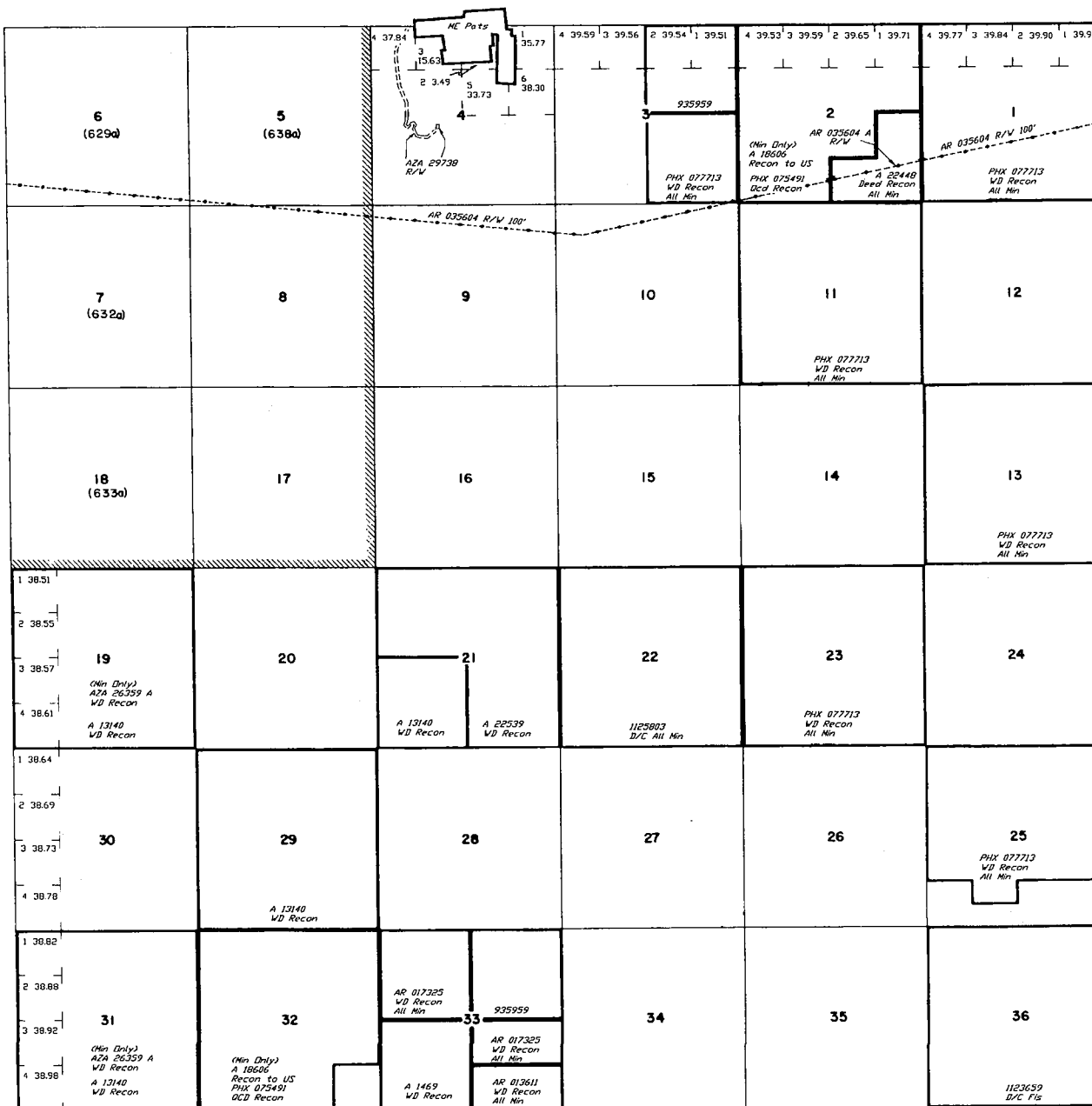
[illegible]

**DIST. NO. 2**

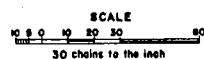
GRAZING DIST. NO. 2

MOS 503 NW

PROTRACTION DIAGRAM NO. 10



Lat. 35° 35' 18" N  
Long. 114° 28' 52" W

[illegible]

T. 26 N  
R. 21 W